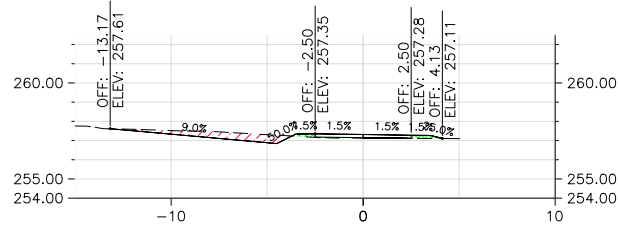
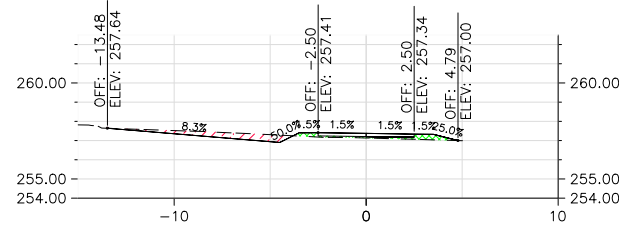


Total Volume			
RDWY Cut Area	RDWY Fill Area	Cum RDWY Cut	Cum RDWY Fill
2.34 SQFT	0.45 SQFT	4.81 CY	0.49 CY



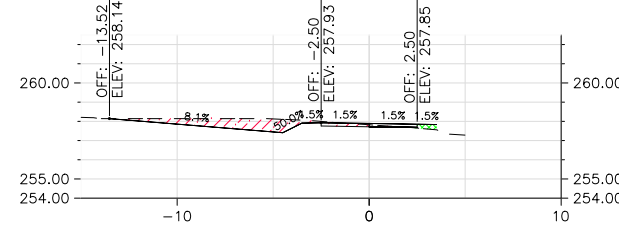
Alignment - Valentine Path 8+00.00

Total Volume			
RDWY Cut Area	RDWY Fill Area	Cum RDWY Cut	Cum RDWY Fill
2.00 SQFT	1.05 SQFT	10.75 CY	2.43 CY



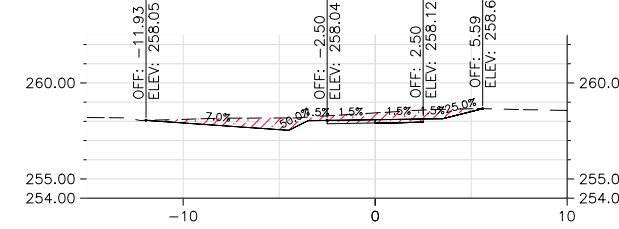
Alignment - Valentine Path 8+75.00

Total Volume			
RDWY Cut Area	RDWY Fill Area	Cum RDWY Cut	Cum RDWY Fill
4.33 SQFT	0.25 SQFT	19.57 CY	4.07 CY



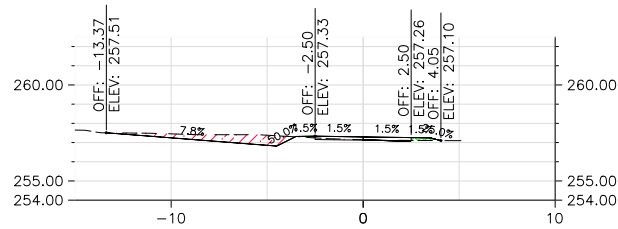
Alignment - Valentine Path 9+50.00

Total Volume			
RDWY Cut Area	RDWY Fill Area	Cum RDWY Cut	Cum RDWY Fill
6.81 SQFT	0.00 SQFT	30.42 CY	4.30 CY



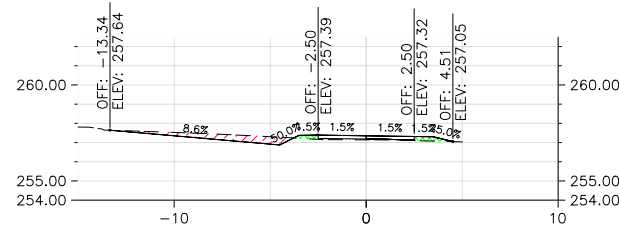
Alignment - Valentine Path 10+25.00

Total Volume			
RDWY Cut Area	RDWY Fill Area	Cum RDWY Cut	Cum RDWY Fill
2.86 SQFT	0.23 SQFT	2.40 CY	0.17 CY



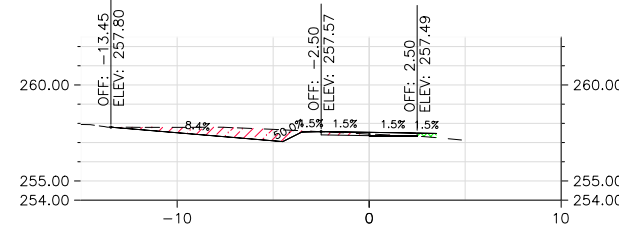
Alignment - Valentine Path 7+75.00

Total Volume			
RDWY Cut Area	RDWY Fill Area	Cum RDWY Cut	Cum RDWY Fill
2.10 SQFT	0.75 SQFT	8.85 CY	1.59 CY



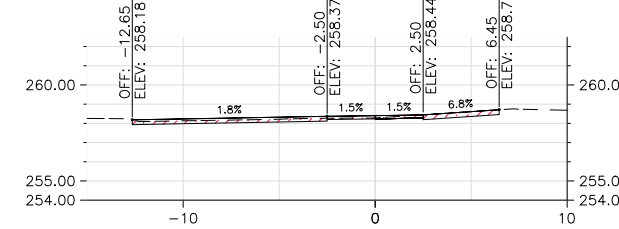
Alignment - Valentine Path 8+50.00

Total Volume			
RDWY Cut Area	RDWY Fill Area	Cum RDWY Cut	Cum RDWY Fill
3.91 SQFT	0.19 SQFT	15.76 CY	3.86 CY



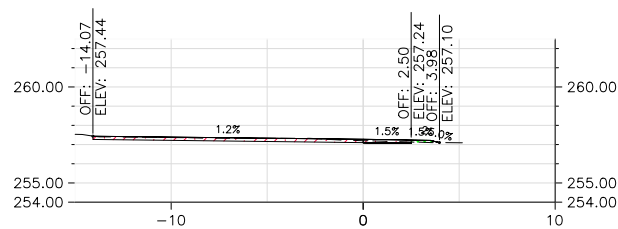
Alignment - Valentine Path 9+25.00

Total Volume			
RDWY Cut Area	RDWY Fill Area	Cum RDWY Cut	Cum RDWY Fill
2.98 SQFT	0.00 SQFT	25.88 CY	4.30 CY



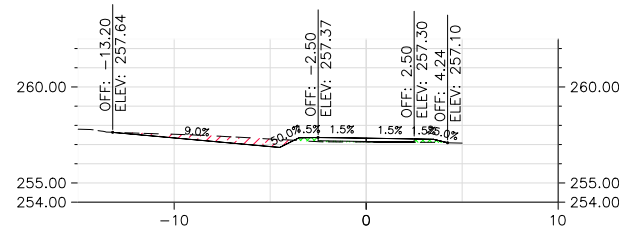
Alignment - Valentine Path 10+00.00

Total Volume			
RDWY Cut Area	RDWY Fill Area	Cum RDWY Cut	Cum RDWY Fill
2.32 SQFT	0.13 SQFT	0.00 CY	0.00 CY



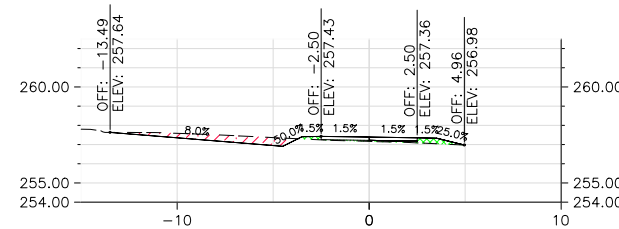
Alignment - Valentine Path 7+50.00

Total Volume			
RDWY Cut Area	RDWY Fill Area	Cum RDWY Cut	Cum RDWY Fill
2.15 SQFT	0.59 SQFT	6.89 CY	0.97 CY



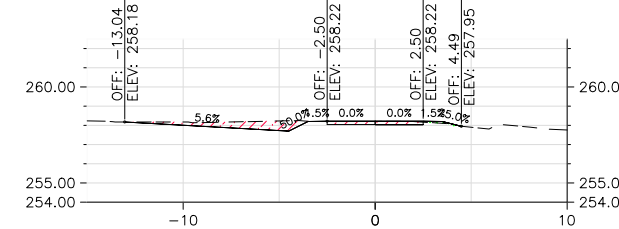
Alignment - Valentine Path 8+25.00

Total Volume			
RDWY Cut Area	RDWY Fill Area	Cum RDWY Cut	Cum RDWY Fill
2.46 SQFT	0.93 SQFT	12.81 CY	3.35 CY



Alignment - Valentine Path 9+00.00

Total Volume			
RDWY Cut Area	RDWY Fill Area	Cum RDWY Cut	Cum RDWY Fill
3.16 SQFT	0.13 SQFT	23.04 CY	4.24 CY

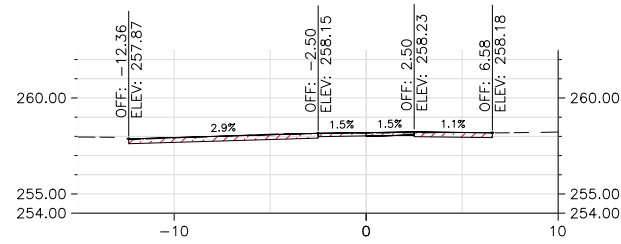


Alignment - Valentine Path 9+75.00

THESE CROSS SECTIONS ARE FOR THE CONTRACTOR'S INFORMATION ONLY. THEY ARE NOT TO BE CONSIDERED TO BE PART OF THE CONTRACT DOCUMENTS AND SHALL HAVE NO BEARING WHATSOEVER ON THE INTERPRETATION OF THE STANDARD SPECIFICATIONS, THE STANDARD PLANS, THE SPECIAL PROVISIONS, NOR SHALL THEY HAVE ANY BEARING WHATSOEVER ON THE INTERPRETATION OF THE OTHER PUBLICATIONS REFERENCED THEREIN.

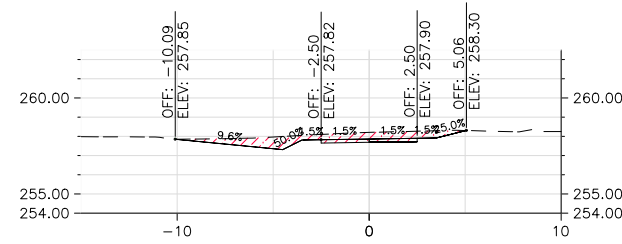
DESIGNED: S. VANG	DATE: 08/30/2022	RECORD DRAWING		SCALE		PROJECT			DEPARTMENT OF PUBLIC WORKS AND PLANNING		
DRAWN: S. VANG	DATE: 08/30/2022	RESIDENT ENGINEER	DATE	1"=10'		WEST PARK SIDEWALK PROJECT			CROSS-SECTIONS		
CHECKED: G. GROSS	DATE: 08/30/2022					ROAD NO.	BRIDGE NO.		DRAWING NO.	SHEET NO.	TOTAL

Total Volume			
RDWY Cut Area	RDWY Fill Area	Cum RDWY Cut	Cum RDWY Fill
4.14 SQFT	0.00 SQFT	49.15 CY	4.30 CY



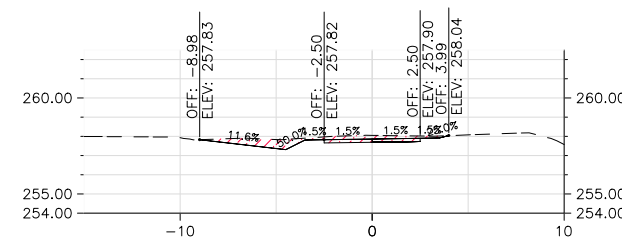
Alignment - Valentine Path 11+00.00

Total Volume			
RDWY Cut Area	RDWY Fill Area	Cum RDWY Cut	Cum RDWY Fill
5.72 SQFT	0.00 SQFT	67.80 CY	4.30 CY



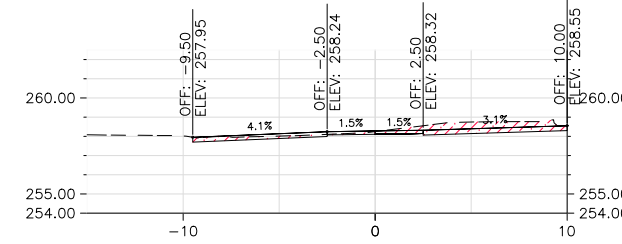
Alignment - Valentine Path 11+75.00

Total Volume			
RDWY Cut Area	RDWY Fill Area	Cum RDWY Cut	Cum RDWY Fill
3.57 SQFT	0.00 SQFT	78.65 CY	4.30 CY



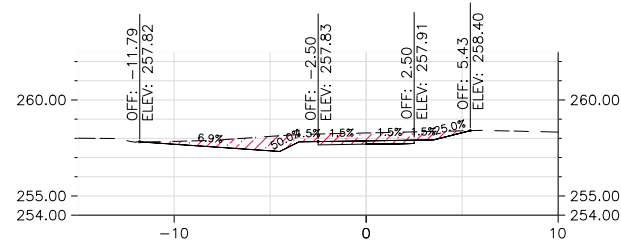
Alignment - Valentine Path 12+50.00

Total Volume			
RDWY Cut Area	RDWY Fill Area	Cum RDWY Cut	Cum RDWY Fill
5.97 SQFT	0.00 SQFT	86.77 CY	4.60 CY



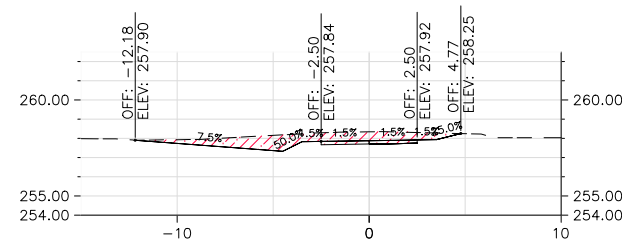
Alignment - Valentine Path 13+25.00

Total Volume			
RDWY Cut Area	RDWY Fill Area	Cum RDWY Cut	Cum RDWY Fill
7.39 SQFT	0.00 SQFT	43.80 CY	4.30 CY



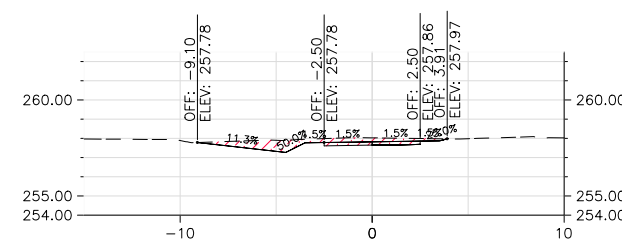
Alignment - Valentine Path 10+75.00

Total Volume			
RDWY Cut Area	RDWY Fill Area	Cum RDWY Cut	Cum RDWY Fill
7.74 SQFT	0.00 SQFT	61.57 CY	4.30 CY



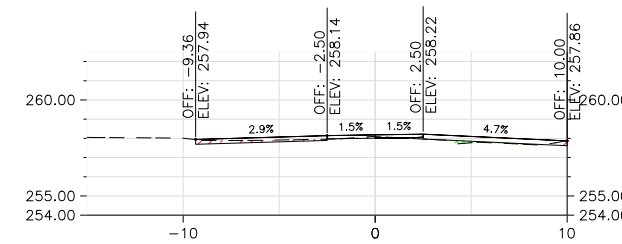
Alignment - Valentine Path 11+50.00

Total Volume			
RDWY Cut Area	RDWY Fill Area	Cum RDWY Cut	Cum RDWY Fill
4.10 SQFT	0.00 SQFT	75.09 CY	4.30 CY



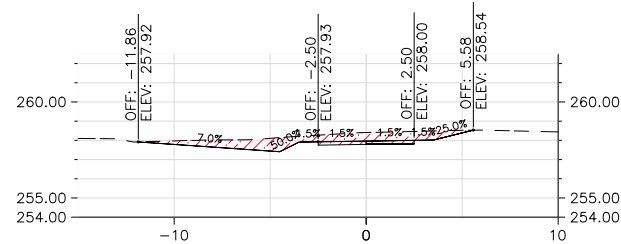
Alignment - Valentine Path 12+25.00

Total Volume			
RDWY Cut Area	RDWY Fill Area	Cum RDWY Cut	Cum RDWY Fill
1.12 SQFT	0.32 SQFT	83.49 CY	4.45 CY



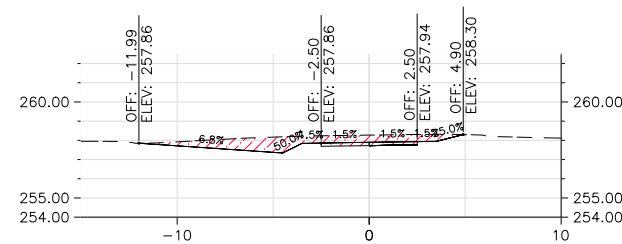
Alignment - Valentine Path 13+00.00

Total Volume			
RDWY Cut Area	RDWY Fill Area	Cum RDWY Cut	Cum RDWY Fill
7.36 SQFT	0.00 SQFT	36.98 CY	4.30 CY



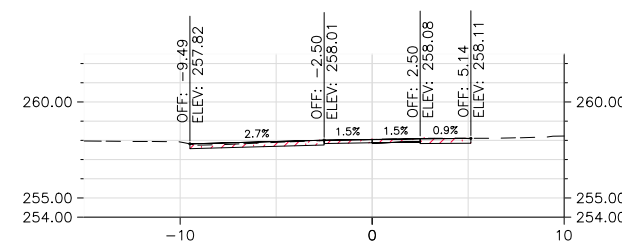
Alignment - Valentine Path 10+50.00

Total Volume			
RDWY Cut Area	RDWY Fill Area	Cum RDWY Cut	Cum RDWY Fill
7.48 SQFT	0.00 SQFT	54.53 CY	4.30 CY



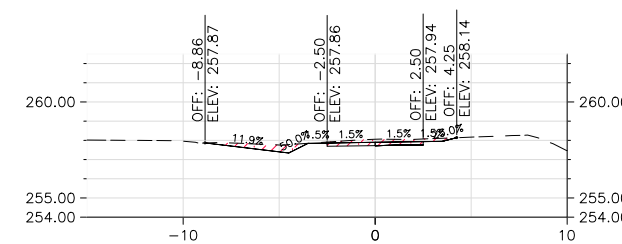
Alignment - Valentine Path 11+25.00

Total Volume			
RDWY Cut Area	RDWY Fill Area	Cum RDWY Cut	Cum RDWY Fill
2.96 SQFT	0.00 SQFT	71.82 CY	4.30 CY



Alignment - Valentine Path 12+00.00

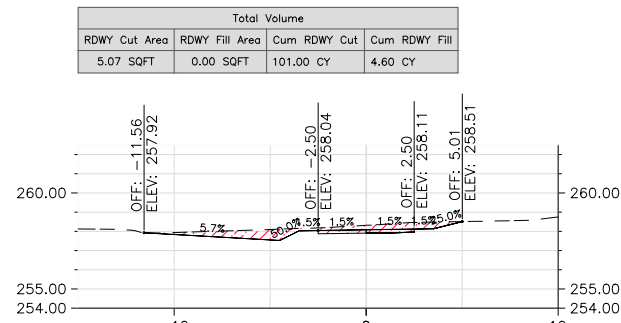
Total Volume			
RDWY Cut Area	RDWY Fill Area	Cum RDWY Cut	Cum RDWY Fill
2.89 SQFT	0.00 SQFT	81.64 CY	4.30 CY



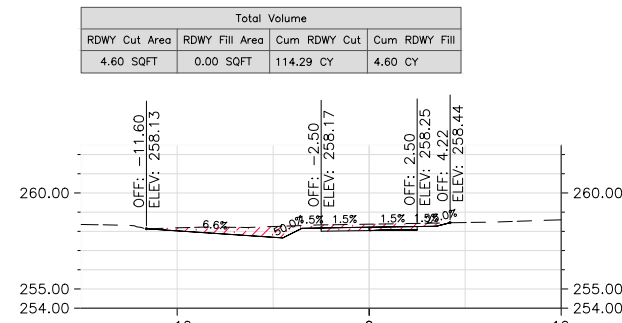
Alignment - Valentine Path 12+75.00

THESE CROSS SECTIONS ARE FOR THE CONTRACTOR'S INFORMATION ONLY. THEY ARE NOT TO BE CONSIDERED TO BE PART OF THE CONTRACT DOCUMENTS AND SHALL HAVE NO BEARING WHATSOEVER ON THE INTERPRETATION OF THE STANDARD SPECIFICATIONS, THE STANDARD PLANS, THE SPECIAL PROVISIONS, NOR SHALL THEY HAVE ANY BEARING WHATSOEVER ON THE INTERPRETATION OF THE OTHER PUBLICATIONS REFERENCED THEREIN.

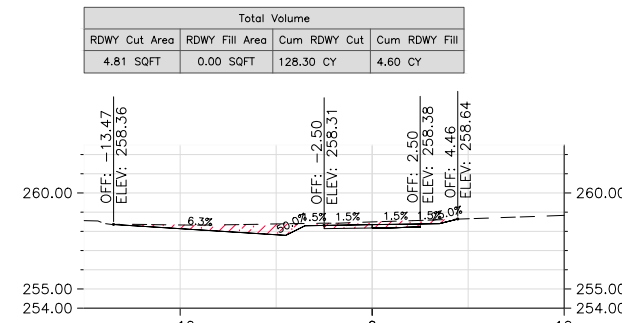
DESIGNED: S. VANG	DATE: 08/30/2022	RECORD DRAWING	SCALE		PROJECT		DEPARTMENT OF PUBLIC WORKS AND PLANNING	
DRAWN: S. VANG	DATE: 08/30/2022	RESIDENT ENGINEER	1"=10'		WEST PARK SIDEWALK PROJECT		CROSS-SECTIONS	
CHECKED: G. GROSS	DATE: 08/30/2022				ROAD NO.		BRIDGE NO.	DRAWING NO.



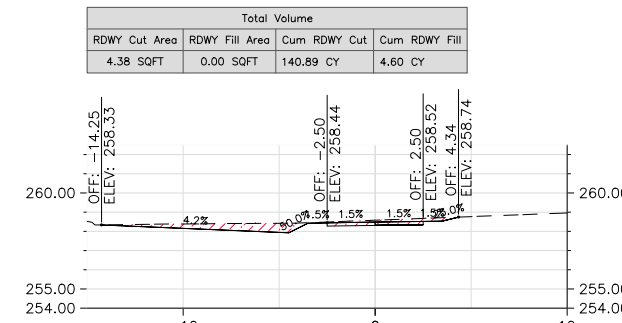
Alignment - Valentine Path 14+00.00



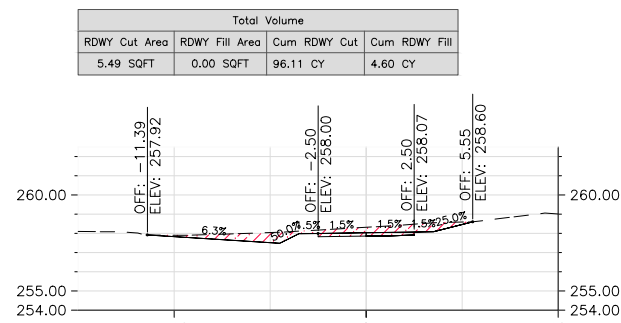
Alignment - Valentine Path 14+75.00



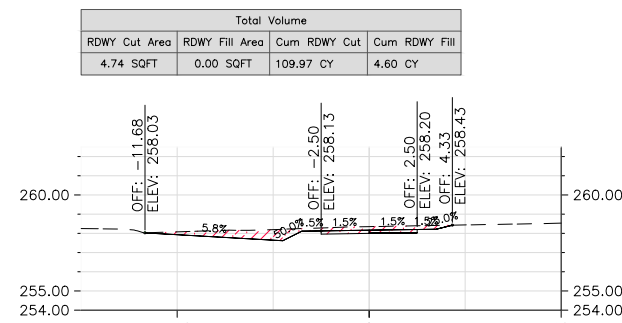
Alignment - Valentine Path 15+50.00



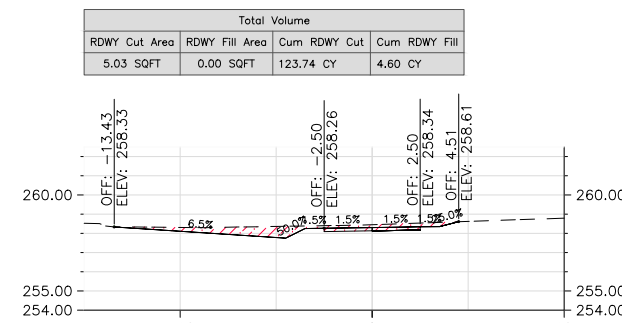
Alignment - Valentine Path 16+25.00



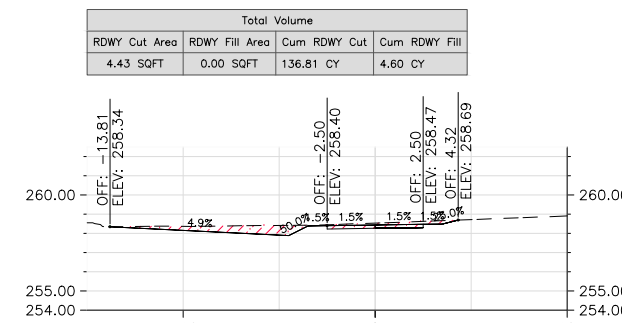
Alignment - Valentine Path 13+75.00



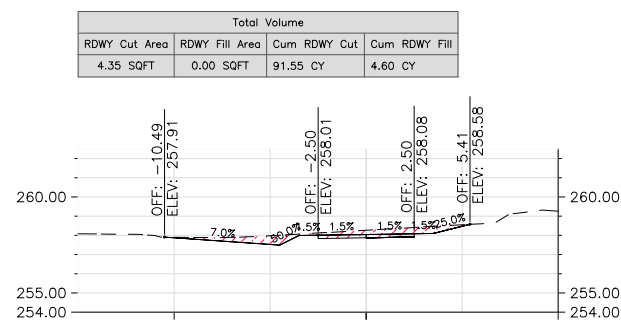
Alignment - Valentine Path 14+50.00



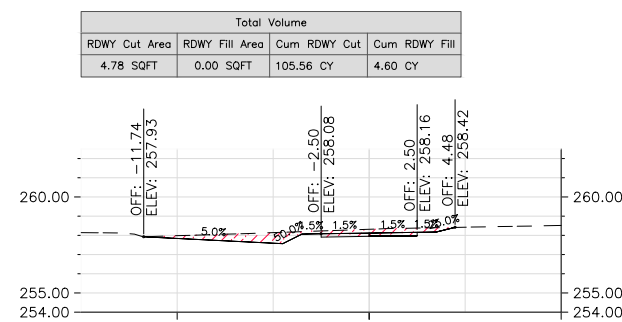
Alignment - Valentine Path 15+25.00



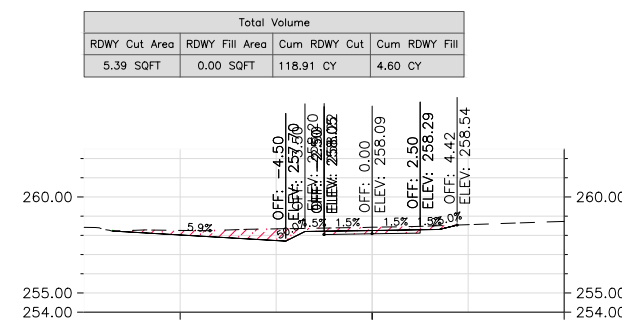
Alignment - Valentine Path 16+00.00



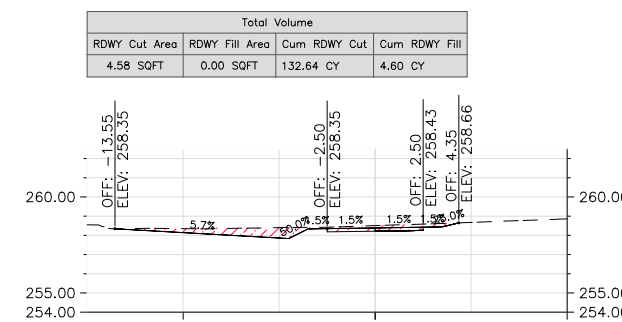
Alignment - Valentine Path 13+50.00



Alignment - Valentine Path 14+25.00



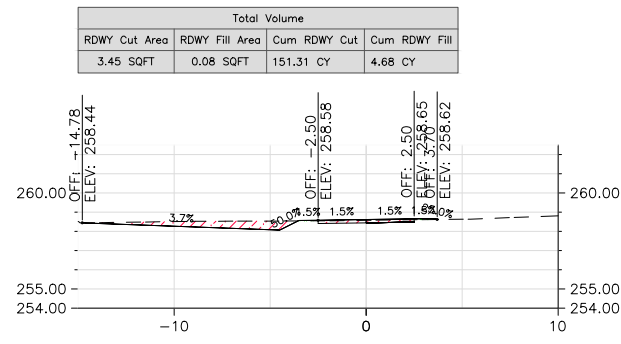
Alignment - Valentine Path 15+00.00



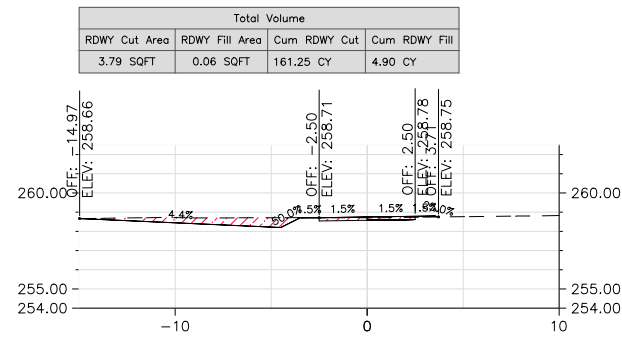
Alignment - Valentine Path 15+75.00

THESE CROSS SECTIONS ARE FOR THE CONTRACTOR'S INFORMATION ONLY. THEY ARE NOT TO BE CONSIDERED TO BE PART OF THE CONTRACT DOCUMENTS AND SHALL HAVE NO BEARING WHATSOEVER ON THE INTERPRETATION OF THE STANDARD SPECIFICATIONS, THE STANDARD PLANS, THE SPECIAL PROVISIONS, NOR SHALL THEY HAVE ANY BEARING WHATSOEVER ON THE INTERPRETATION OF THE OTHER PUBLICATIONS REFERENCED THEREIN.

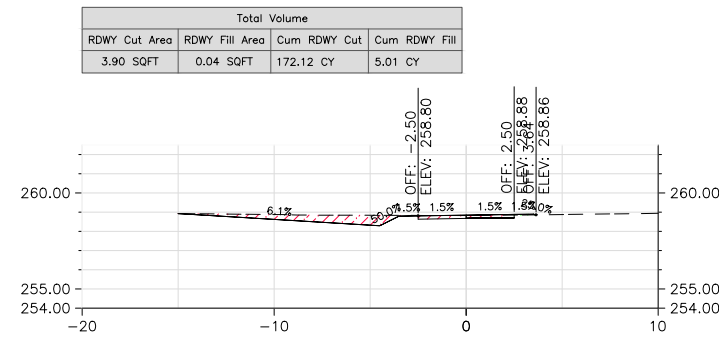
DESIGNED: S. VANG	DATE: 08/30/2022	RECORD DRAWING: RESIDENT ENGINEER	SCALE: 1"=10'		PROJECT: WEST PARK SIDEWALK PROJECT		DEPARTMENT OF PUBLIC WORKS AND PLANNING	
DRAWN: S. VANG	DATE: 08/30/2022						CROSS-SECTIONS	
CHECKED: G. GROSS	DATE: 08/30/2022				ROAD NO.:		BRIDGE NO.:	DRAWING NO.:



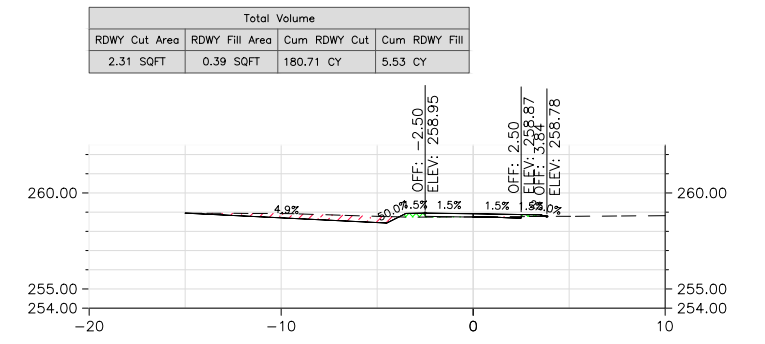
Alignment - Valentine Path 17+00.00



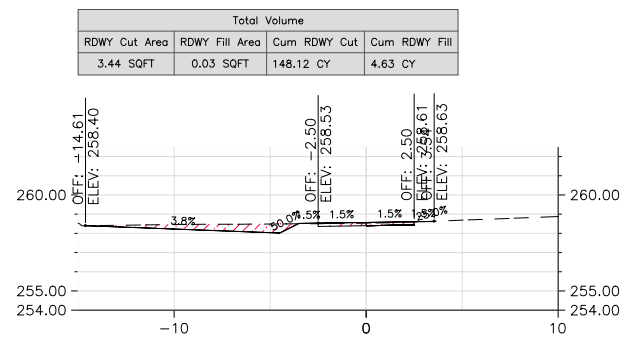
Alignment - Valentine Path 17+75.00



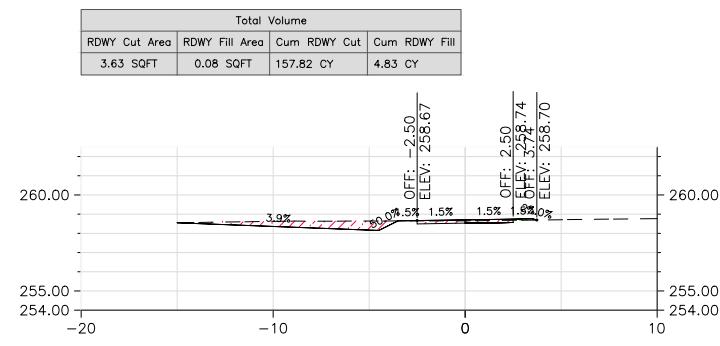
Alignment - Valentine Path 18+50.00



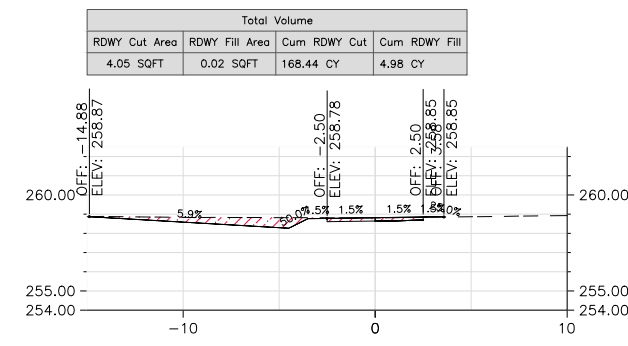
Alignment - Valentine Path 19+25.00



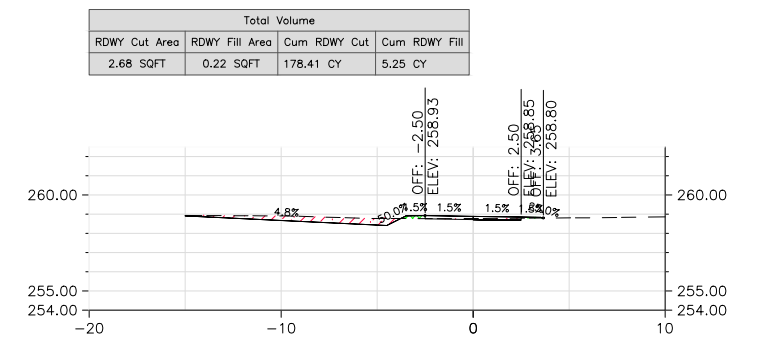
Alignment - Valentine Path 16+75.00



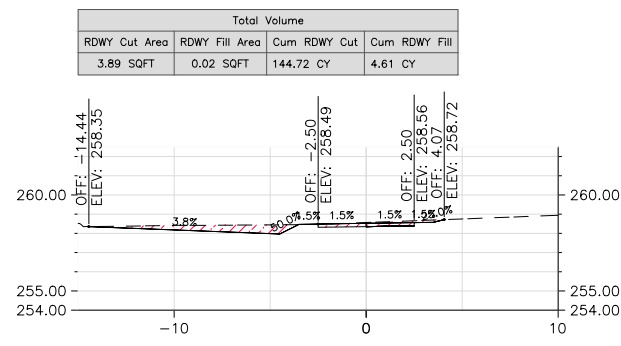
Alignment - Valentine Path 17+50.00



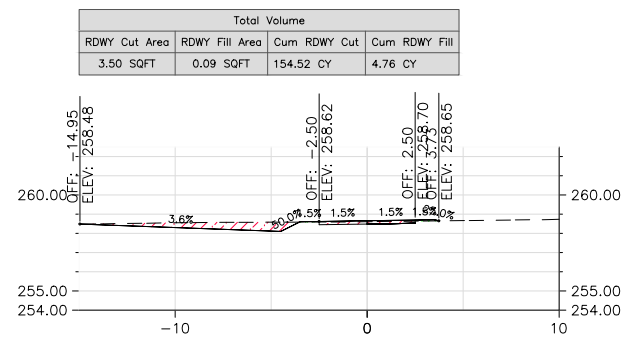
Alignment - Valentine Path 18+25.00



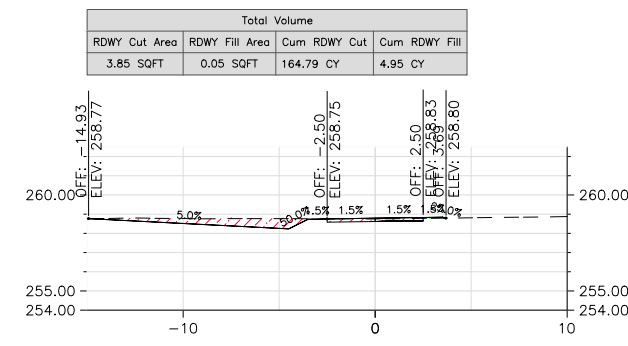
Alignment - Valentine Path 19+00.00



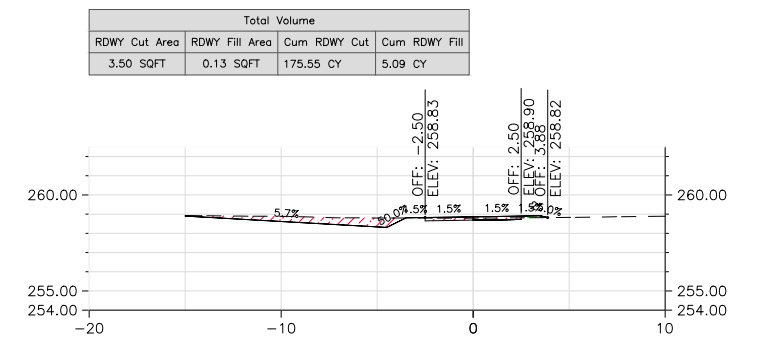
Alignment - Valentine Path 16+50.00



Alignment - Valentine Path 17+25.00



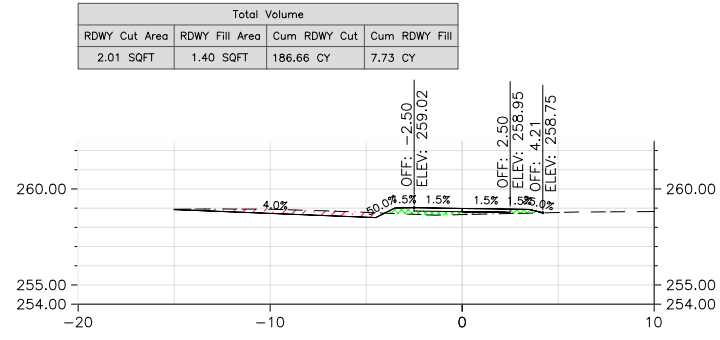
Alignment - Valentine Path 18+00.00



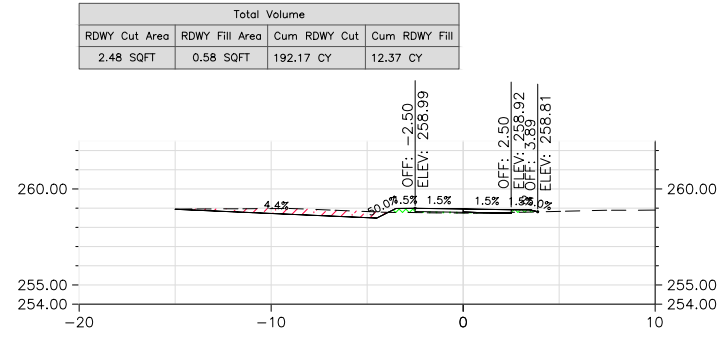
Alignment - Valentine Path 18+75.00

THESE CROSS SECTIONS ARE FOR THE CONTRACTOR'S INFORMATION ONLY. THEY ARE NOT TO BE CONSIDERED TO BE PART OF THE CONTRACT DOCUMENTS AND SHALL HAVE NO BEARING WHATSOEVER ON THE INTERPRETATION OF THE STANDARD SPECIFICATIONS, THE STANDARD PLANS, THE SPECIAL PROVISIONS, NOR SHALL THEY HAVE ANY BEARING WHATSOEVER ON THE INTERPRETATION OF THE OTHER PUBLICATIONS REFERENCED THEREIN.

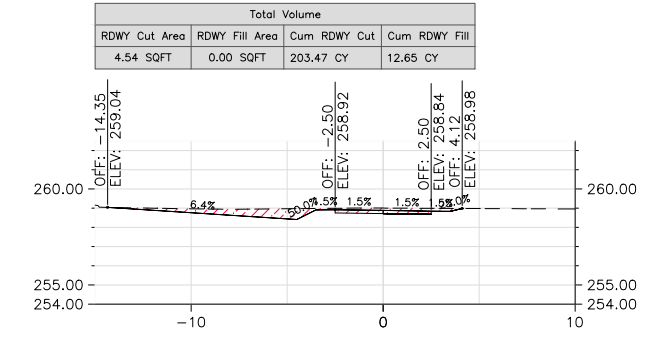
DESIGNED: S. VANG	DATE: 08/30/2022	RECORD DRAWING		SCALE		PROJECT			DEPARTMENT OF PUBLIC WORKS AND PLANNING		
DRAWN: S. VANG	DATE: 08/30/2022	RESIDENT ENGINEER	DATE	1"=10'		WEST PARK SIDEWALK PROJECT			CROSS-SECTIONS		
CHECKED: G. GROSS	DATE: 08/30/2022					ROAD NO.	BRIDGE NO.		DRAWING NO.	SHEET NO.	TOTAL



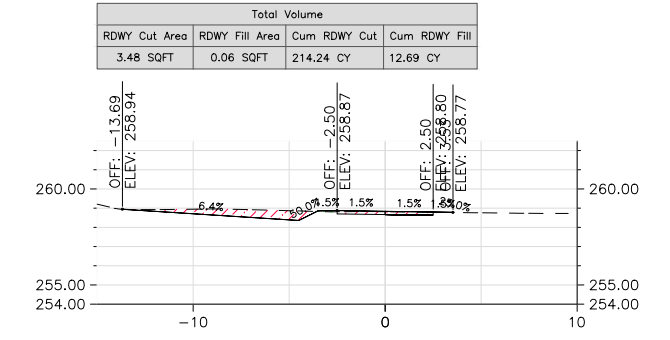
Alignment - Valentine Path 20+00.00



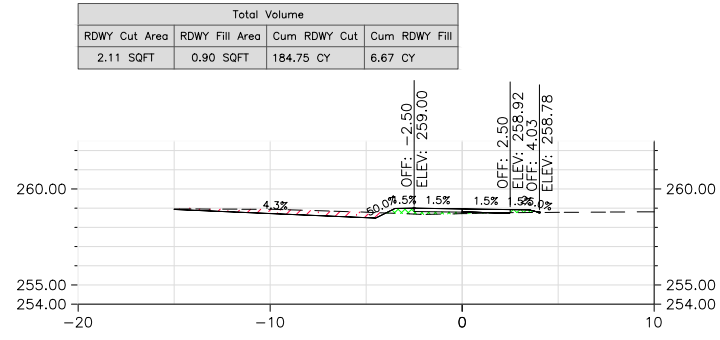
Alignment - Valentine Path 20+75.00



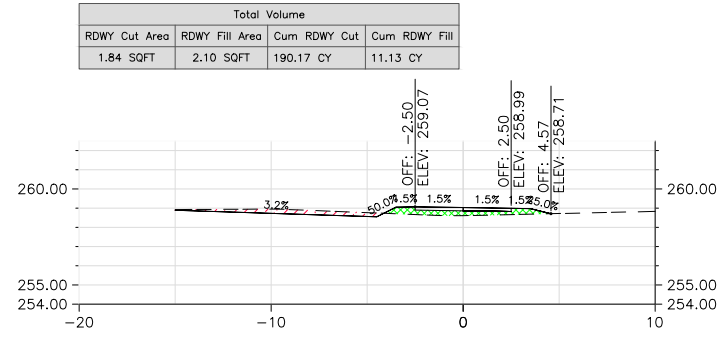
Alignment - Valentine Path 21+50.00



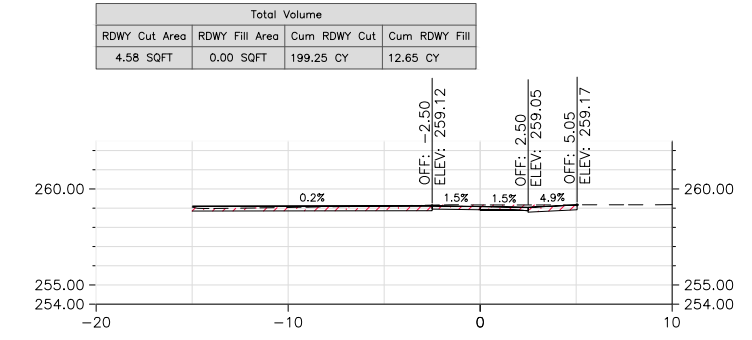
Alignment - Valentine Path 22+25.00



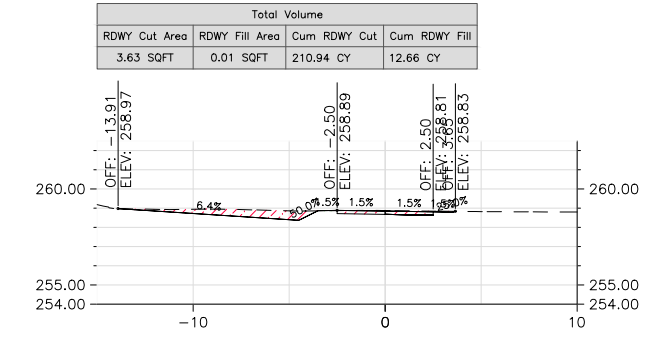
Alignment - Valentine Path 19+75.00



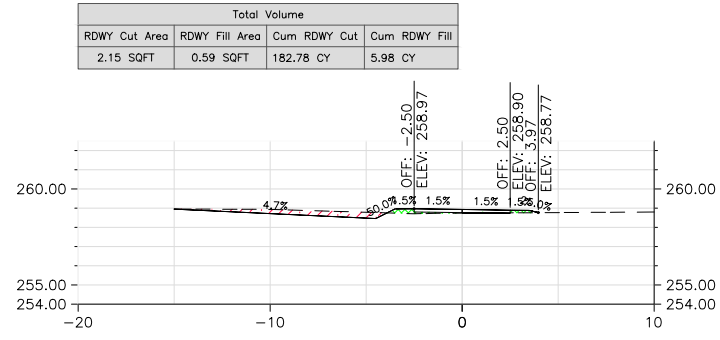
Alignment - Valentine Path 20+50.00



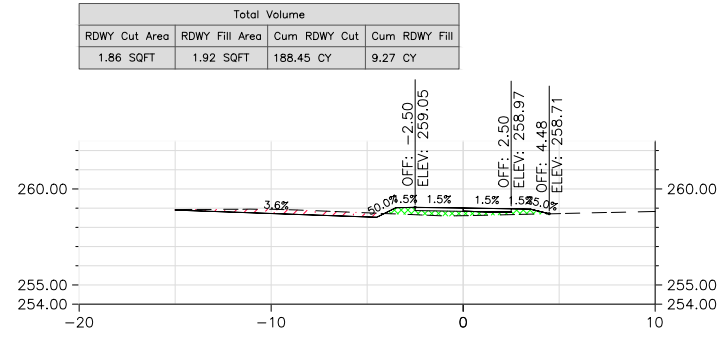
Alignment - Valentine Path 21+25.00



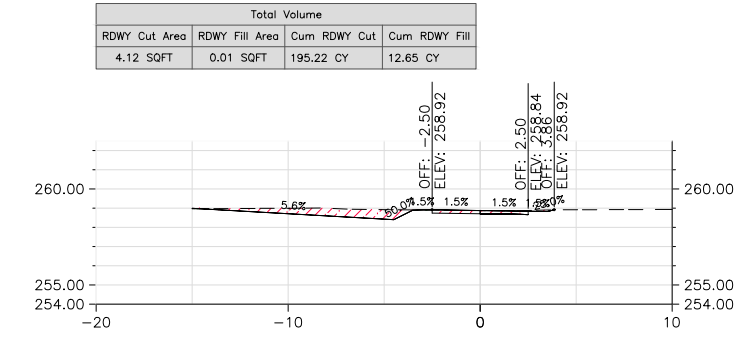
Alignment - Valentine Path 22+00.00



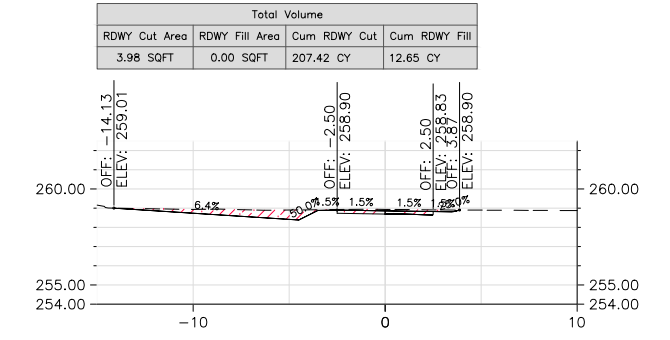
Alignment - Valentine Path 19+50.00



Alignment - Valentine Path 20+25.00



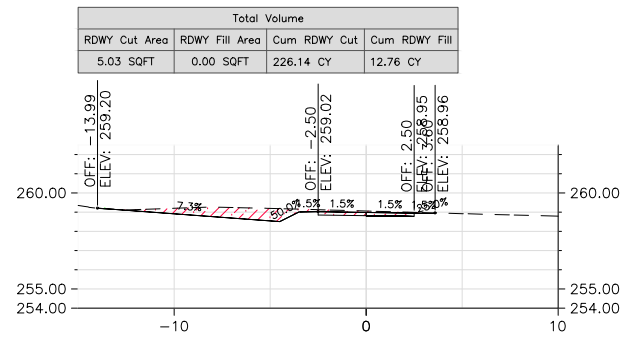
Alignment - Valentine Path 21+00.00



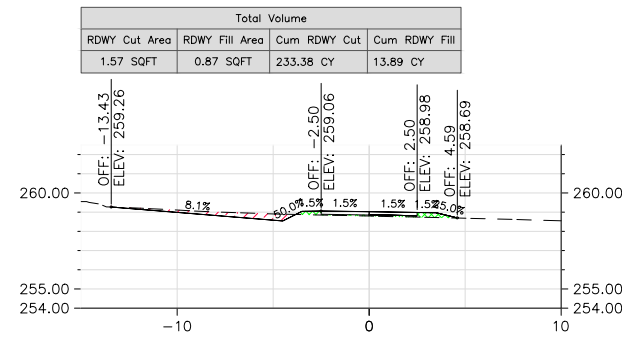
Alignment - Valentine Path 21+75.00

THESE CROSS SECTIONS ARE FOR THE CONTRACTOR'S INFORMATION ONLY. THEY ARE NOT TO BE CONSIDERED TO BE PART OF THE CONTRACT DOCUMENTS AND SHALL HAVE NO BEARING WHATSOEVER ON THE INTERPRETATION OF THE STANDARD SPECIFICATIONS, THE STANDARD PLANS, THE SPECIAL PROVISIONS, NOR SHALL THEY HAVE ANY BEARING WHATSOEVER ON THE INTERPRETATION OF THE OTHER PUBLICATIONS REFERENCED THEREIN.

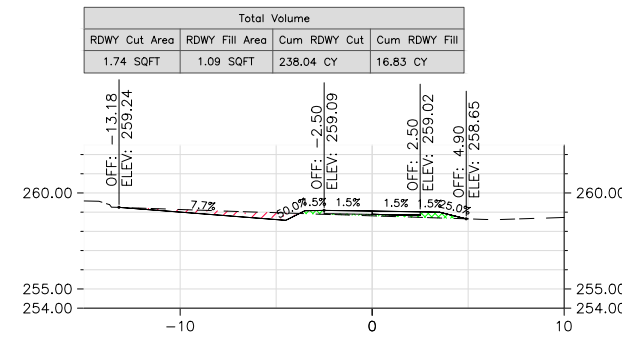
DESIGNED: S. VANG	DATE: 08/30/2022	RECORD DRAWING	SCALE		PROJECT		DEPARTMENT OF PUBLIC WORKS AND PLANNING	
DRAWN: S. VANG	DATE: 08/30/2022	RESIDENT ENGINEER	1"=10'		WEST PARK SIDEWALK PROJECT		CROSS-SECTIONS	
CHECKED: G. GROSS	DATE: 08/30/2022				ROAD NO.		BRIDGE NO.	DRAWING NO.



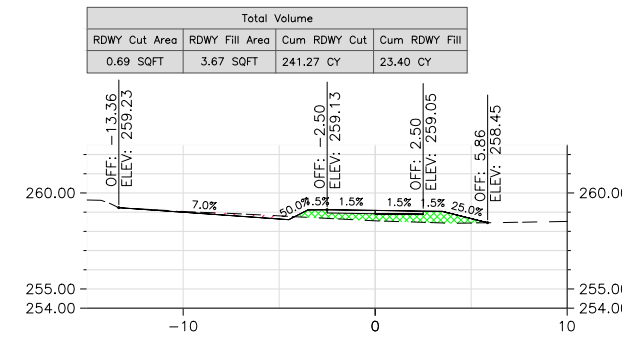
Alignment - Valentine Path 23+00.00



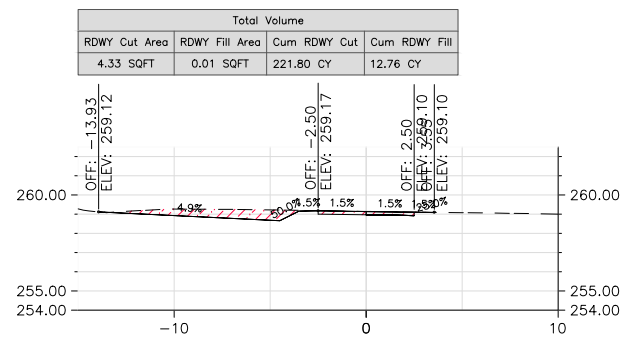
Alignment - Valentine Path 23+75.00



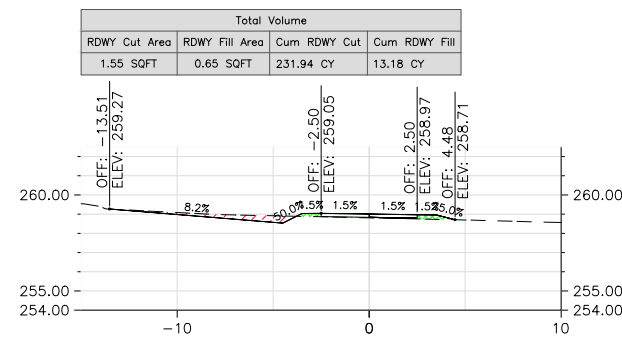
Alignment - Valentine Path 24+50.00



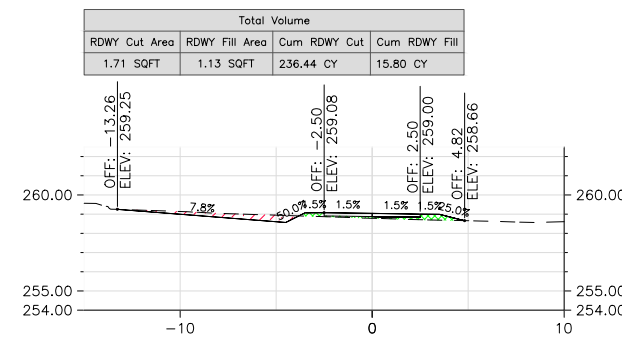
Alignment - Valentine Path 25+25.00



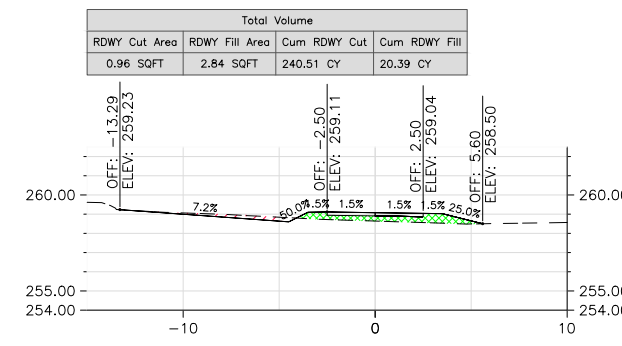
Alignment - Valentine Path 22+75.00



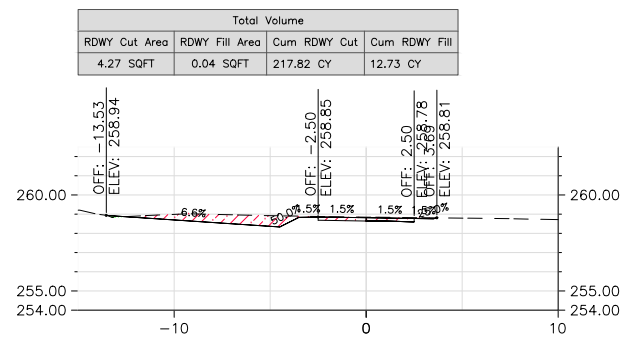
Alignment - Valentine Path 23+50.00



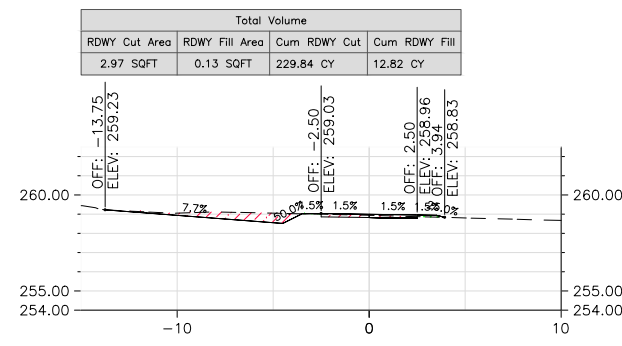
Alignment - Valentine Path 24+25.00



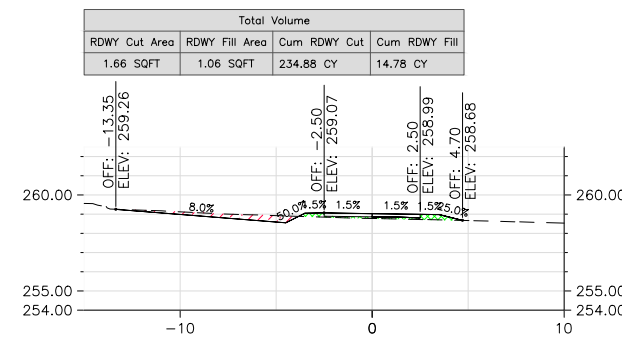
Alignment - Valentine Path 25+00.00



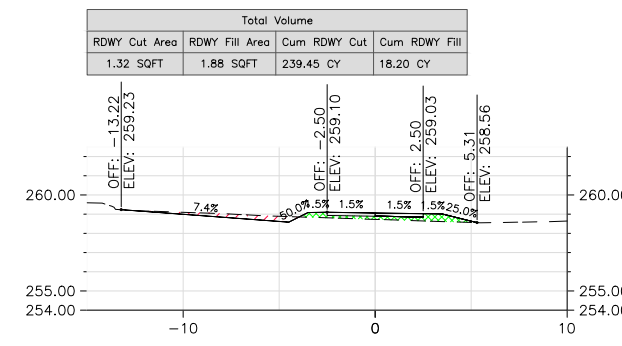
Alignment - Valentine Path 22+50.00



Alignment - Valentine Path 23+25.00



Alignment - Valentine Path 24+00.00

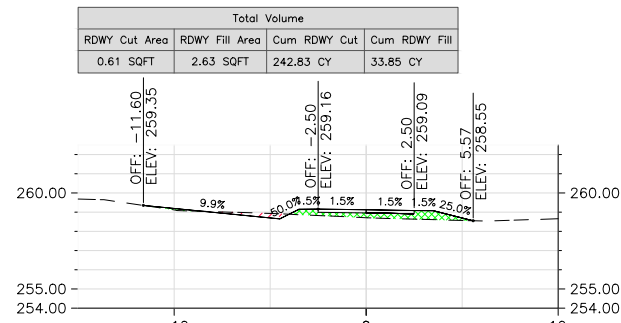


Alignment - Valentine Path 24+75.00

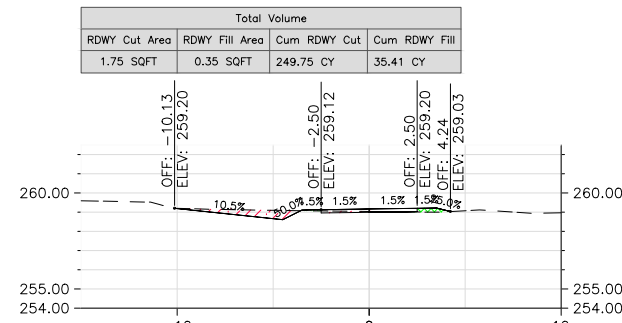
THESE CROSS SECTIONS ARE FOR THE CONTRACTOR'S INFORMATION ONLY. THEY ARE NOT TO BE CONSIDERED TO BE PART OF THE CONTRACT DOCUMENTS AND SHALL HAVE NO BEARING WHATSOEVER ON THE INTERPRETATION OF THE STANDARD SPECIFICATIONS, THE STANDARD PLANS, THE SPECIAL PROVISIONS, NOR SHALL THEY HAVE ANY BEARING WHATSOEVER ON THE INTERPRETATION OF THE OTHER PUBLICATIONS REFERENCED THEREIN.

DESIGNED: S. VANG	DATE: 08/30/2022	RECORD DRAWING: RESIDENT ENGINEER	SCALE: 1"=10'	PROJECT: WEST PARK SIDEWALK PROJECT	DEPARTMENT OF PUBLIC WORKS AND PLANNING
DRAWN: S. VANG	DATE: 08/30/2022			ROAD NO.	CROSS-SECTIONS
CHECKED: G. GROSS	DATE: 08/30/2022			BRIDGE NO.	
				DRAWING NO.	SHEET NO.
					TOTAL

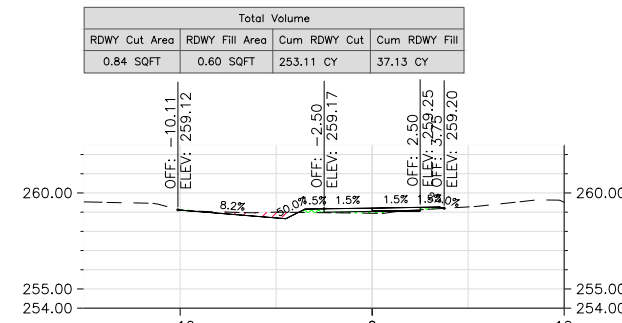




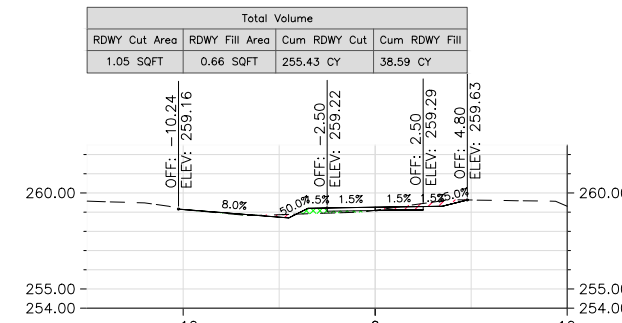
Alignment - Valentine Path 26+00.00



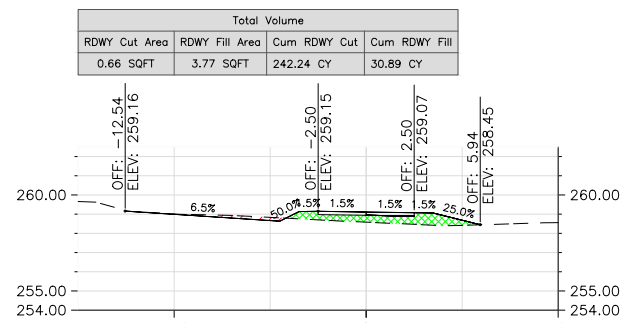
Alignment - Valentine Path 27+25.00



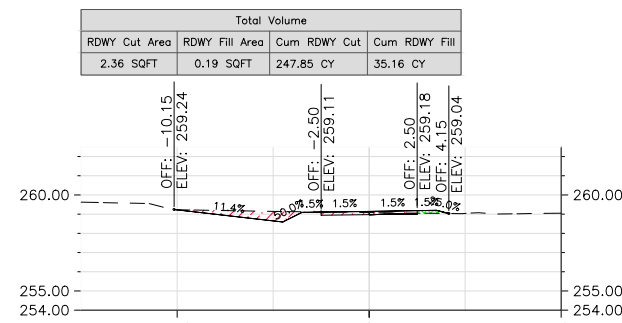
Alignment - Valentine Path 28+00.00



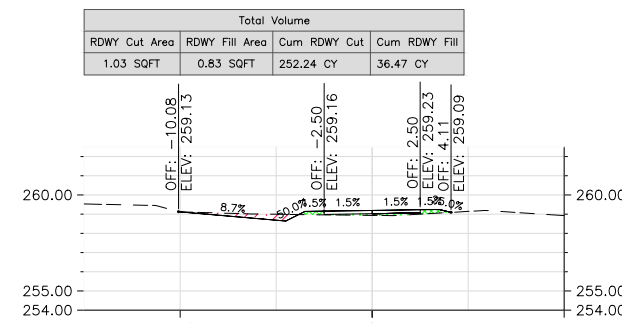
Alignment - Valentine Path 28+75.00



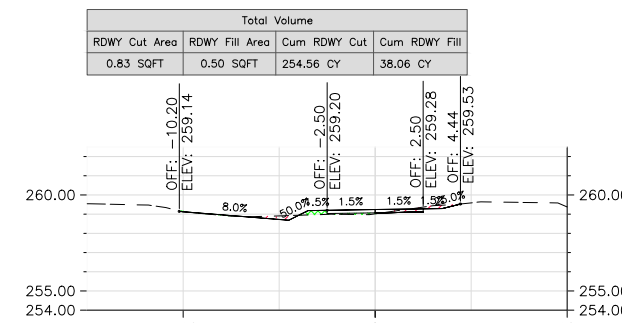
Alignment - Valentine Path 25+75.00



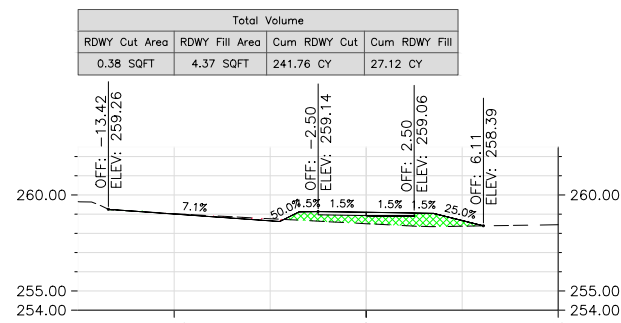
Alignment - Valentine Path 27+00.00



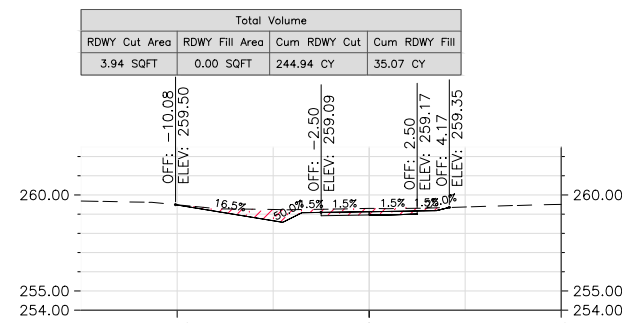
Alignment - Valentine Path 27+75.00



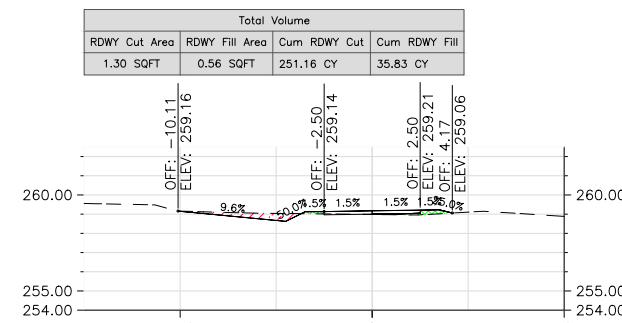
Alignment - Valentine Path 28+50.00



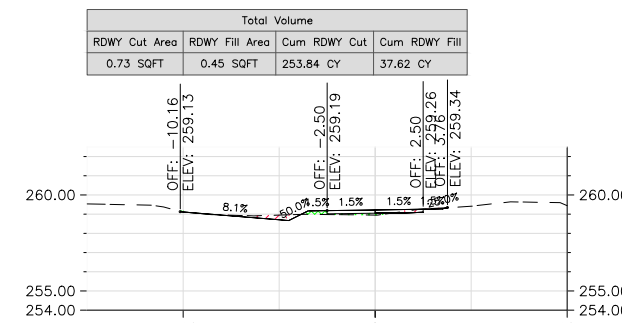
Alignment - Valentine Path 25+50.00



Alignment - Valentine Path 26+75.00



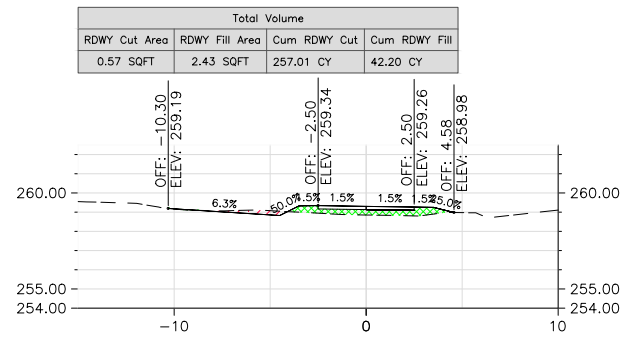
Alignment - Valentine Path 27+50.00



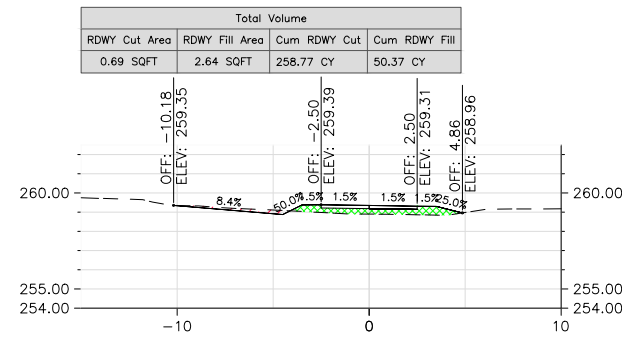
Alignment - Valentine Path 28+25.00

THESE CROSS SECTIONS ARE FOR THE CONTRACTOR'S INFORMATION ONLY. THEY ARE NOT TO BE CONSIDERED TO BE PART OF THE CONTRACT DOCUMENTS AND SHALL HAVE NO BEARING WHATSOEVER ON THE INTERPRETATION OF THE STANDARD SPECIFICATIONS, THE STANDARD PLANS, THE SPECIAL PROVISIONS, NOR SHALL THEY HAVE ANY BEARING WHATSOEVER ON THE INTERPRETATION OF THE OTHER PUBLICATIONS REFERENCED THEREIN.

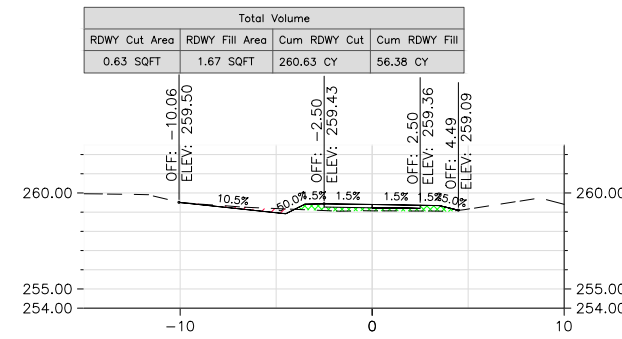
DESIGNED: S. VANG	DATE: 08/30/2022	RECORD DRAWING	SCALE		PROJECT		DEPARTMENT OF PUBLIC WORKS AND PLANNING		
DRAWN: S. VANG	08/30/2022	RESIDENT ENGINEER	DATE		WEST PARK SIDEWALK PROJECT		CROSS-SECTIONS		
CHECKED: G. GROSS	08/30/2022				ROAD NO.		BRIDGE NO.	DRAWING NO.	SHEET NO.
			1"=10'						



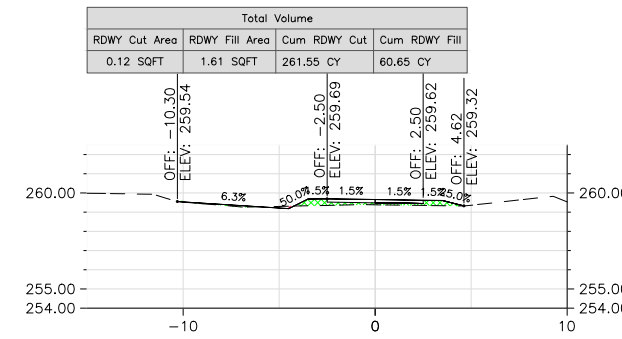
Alignment - Valentine Path 29+50.00



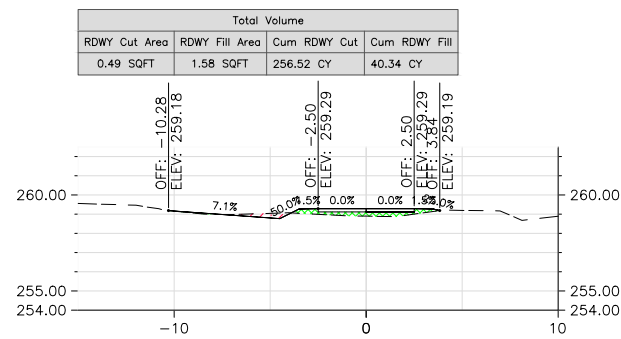
Alignment - Valentine Path 30+25.00



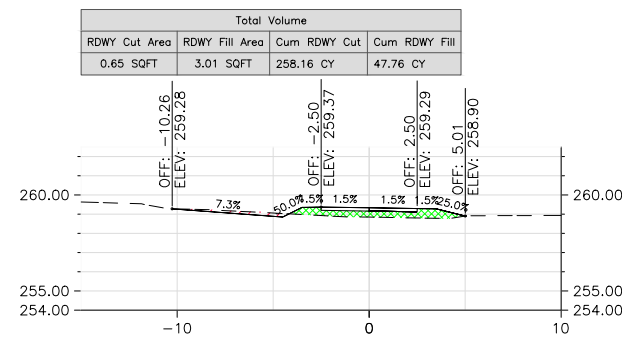
Alignment - Valentine Path 31+00.00



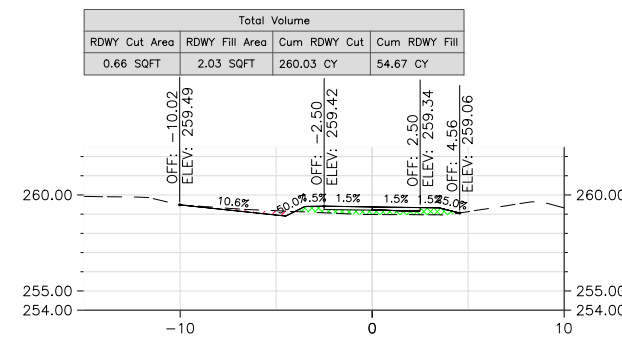
Alignment - Valentine Path 31+75.00



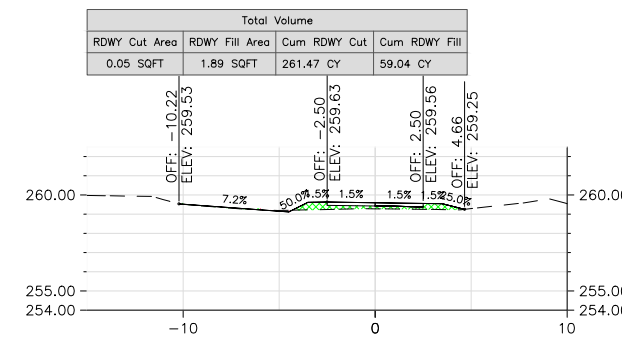
Alignment - Valentine Path 29+25.00



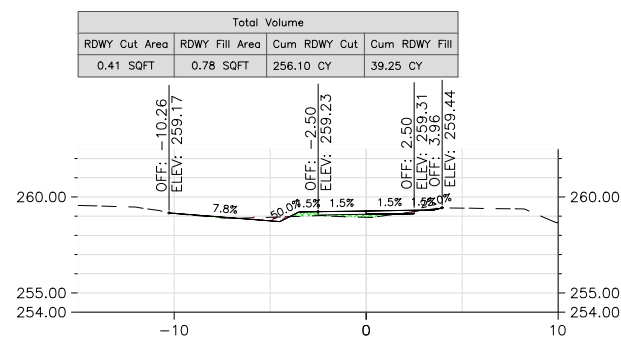
Alignment - Valentine Path 30+00.00



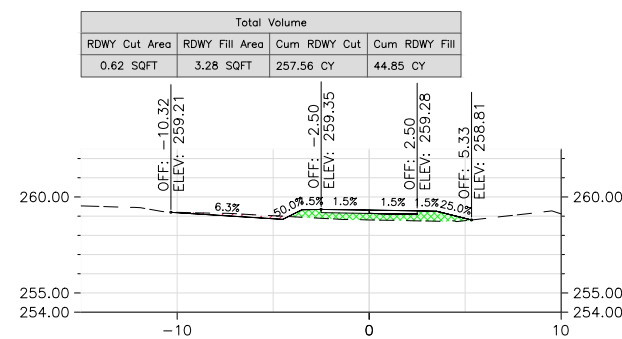
Alignment - Valentine Path 30+75.00



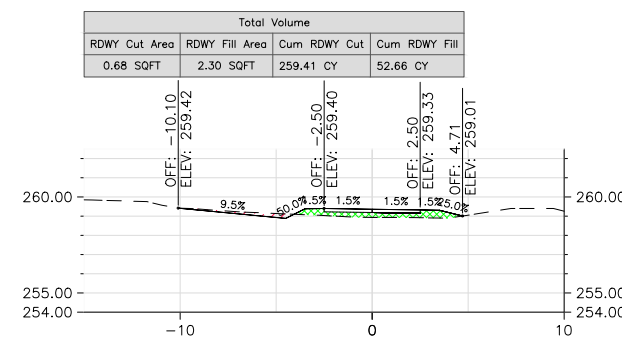
Alignment - Valentine Path 31+50.00



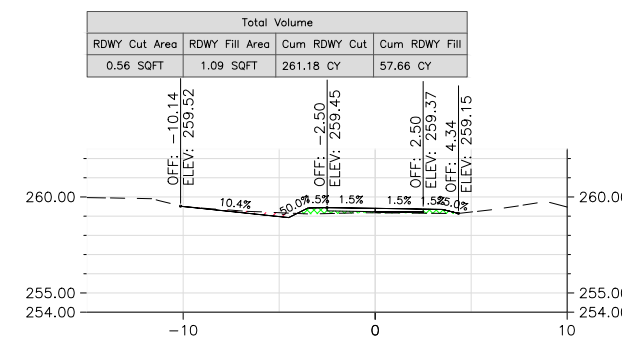
Alignment - Valentine Path 29+00.00



Alignment - Valentine Path 29+75.00



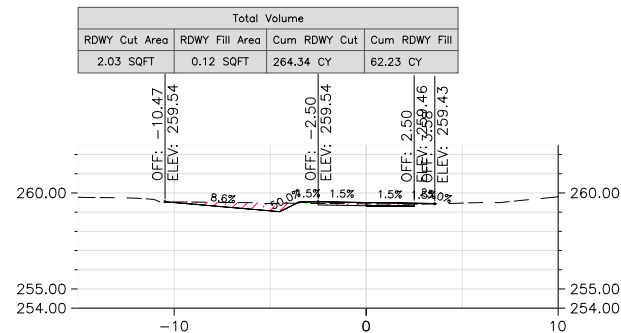
Alignment - Valentine Path 30+50.00



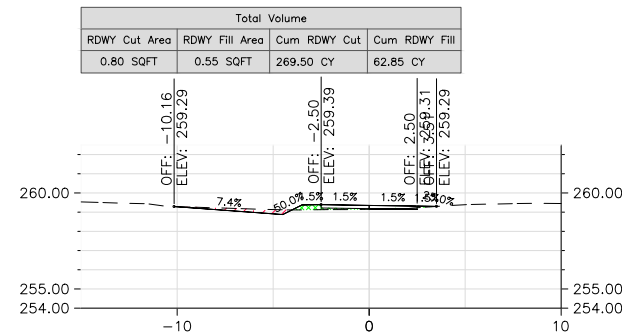
Alignment - Valentine Path 31+25.00

THESE CROSS SECTIONS ARE FOR THE CONTRACTOR'S INFORMATION ONLY. THEY ARE NOT TO BE CONSIDERED TO BE PART OF THE CONTRACT DOCUMENTS AND SHALL HAVE NO BEARING WHATSOEVER ON THE INTERPRETATION OF THE STANDARD SPECIFICATIONS, THE STANDARD PLANS, THE SPECIAL PROVISIONS, NOR SHALL THEY HAVE ANY BEARING WHATSOEVER ON THE INTERPRETATION OF THE OTHER PUBLICATIONS REFERENCED THEREIN.

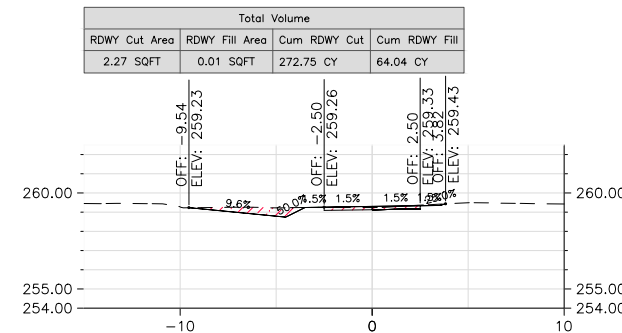
DESIGNED: S. VANG	DATE: 08/30/2022	RECORD DRAWING		SCALE		PROJECT			DEPARTMENT OF PUBLIC WORKS AND PLANNING		
DRAWN: S. VANG	DATE: 08/30/2022	RESIDENT ENGINEER	DATE	1"=10'		WEST PARK SIDEWALK PROJECT			CROSS-SECTIONS		
CHECKED: G. GROSS	DATE: 08/30/2022					ROAD NO.	BRIDGE NO.		DRAWING NO.	SHEET NO.	TOTAL



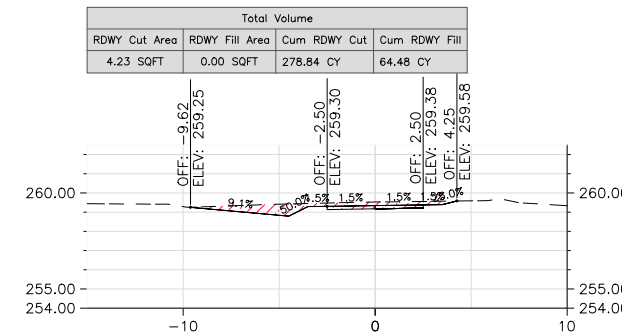
Alignment - Valentine Path 32+50.00



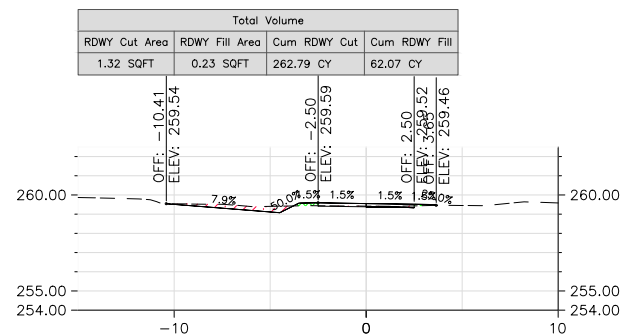
Alignment - Valentine Path 33+25.00



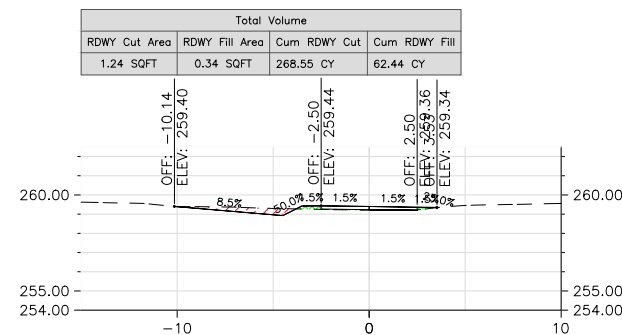
Alignment - Valentine Path 34+00.00



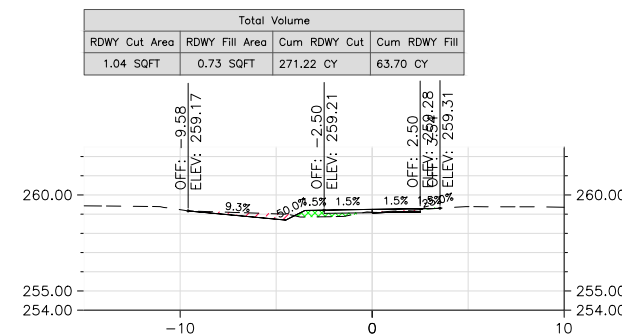
Alignment - Valentine Path 34+75.00



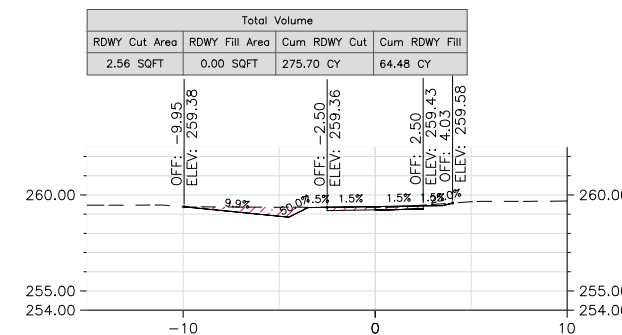
Alignment - Valentine Path 32+25.00



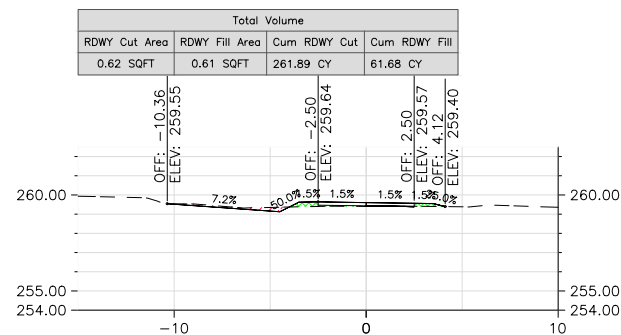
Alignment - Valentine Path 33+00.00



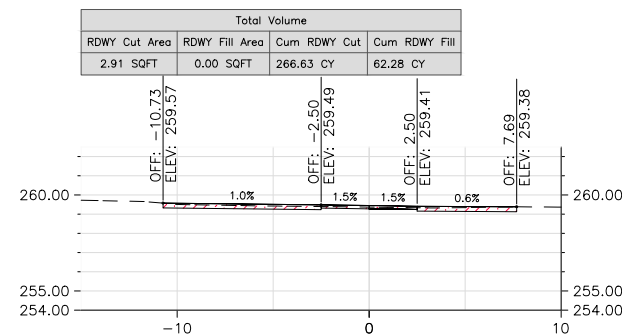
Alignment - Valentine Path 33+75.00



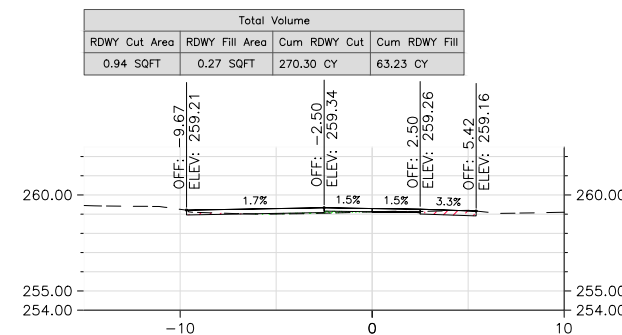
Alignment - Valentine Path 34+50.00



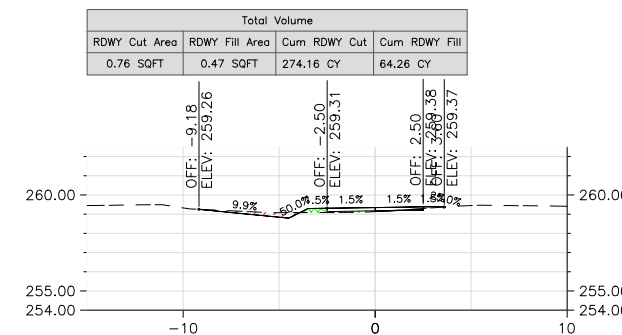
Alignment - Valentine Path 32+00.00



Alignment - Valentine Path 32+75.00



Alignment - Valentine Path 33+50.00

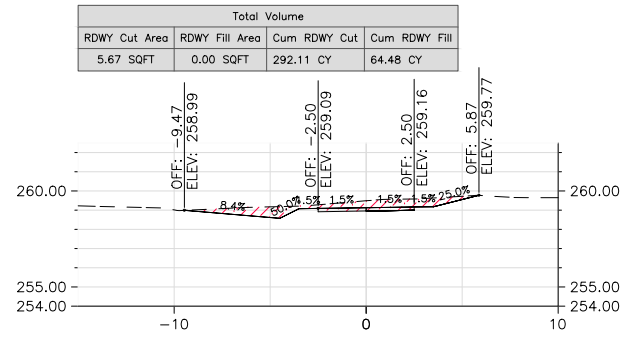


Alignment - Valentine Path 34+25.00

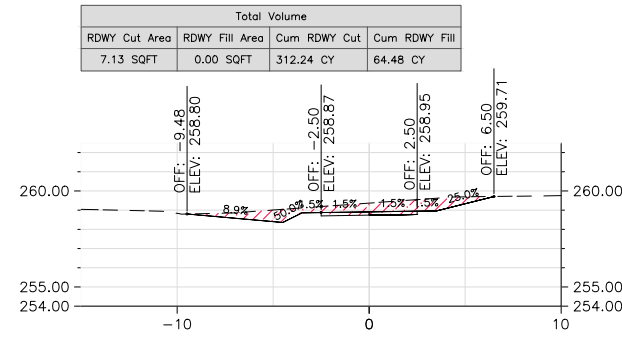
THESE CROSS SECTIONS ARE FOR THE CONTRACTOR'S INFORMATION ONLY. THEY ARE NOT TO BE CONSIDERED TO BE PART OF THE CONTRACT DOCUMENTS AND SHALL HAVE NO BEARING WHATSOEVER ON THE INTERPRETATION OF THE STANDARD SPECIFICATIONS, THE STANDARD PLANS, THE SPECIAL PROVISIONS, NOR SHALL THEY HAVE ANY BEARING WHATSOEVER ON THE INTERPRETATION OF THE OTHER PUBLICATIONS REFERENCED THEREIN.

DESIGNED: S. VANG	DATE: 08/30/2022	RECORD DRAWING		SCALE	PROJECT		DEPARTMENT OF PUBLIC WORKS AND PLANNING		
DRAWN: S. VANG	08/30/2022	RESIDENT ENGINEER	DATE	1"=10'	WEST PARK SIDEWALK PROJECT				
CHECKED: G. GROSS	08/30/2022								
					ROAD NO.	BRIDGE NO.	DRAWING NO.	SHEET NO.	TOTAL

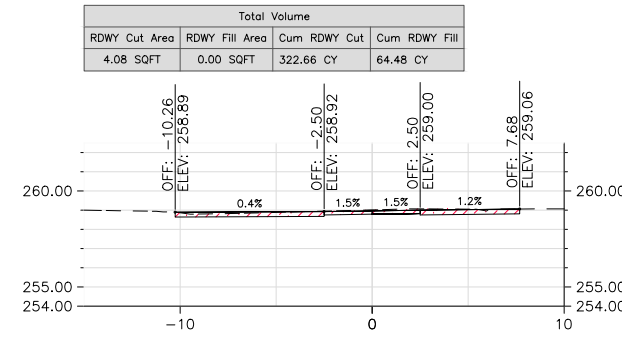




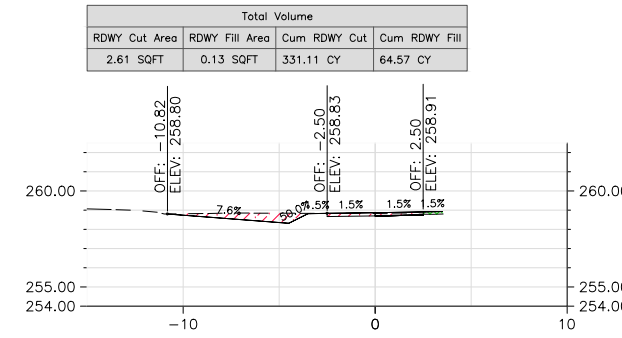
Alignment - Valentine Path 35+50.00



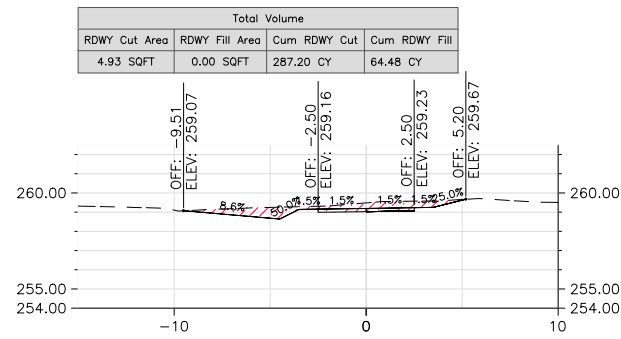
Alignment - Valentine Path 36+25.00



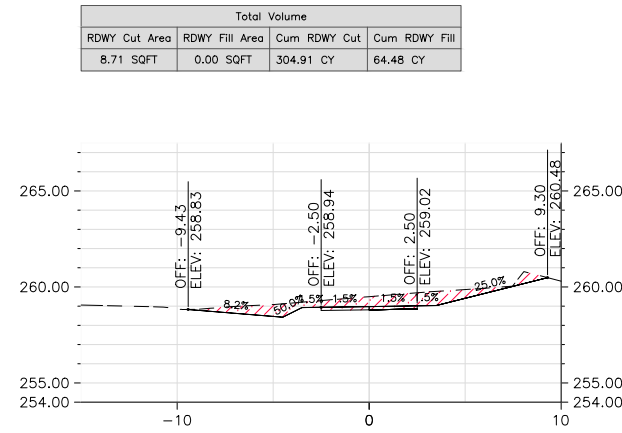
Alignment - Valentine Path 37+00.00



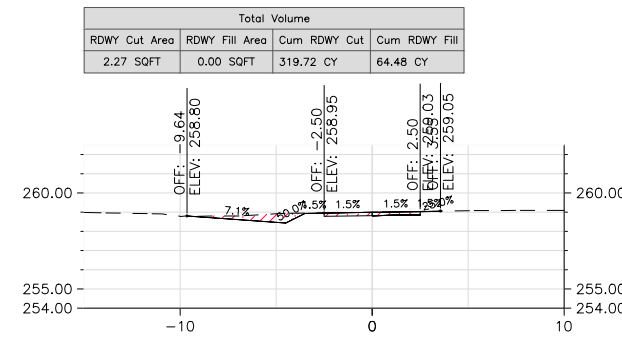
Alignment - Valentine Path 37+75.00



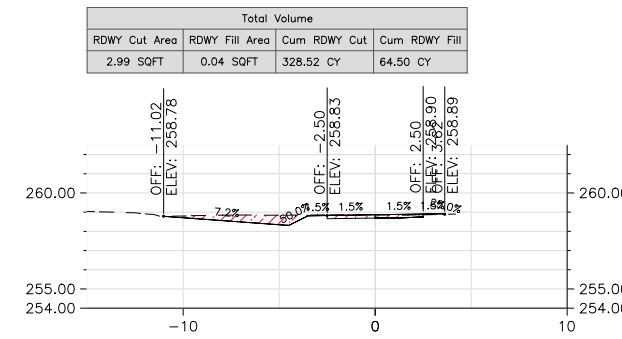
Alignment - Valentine Path 35+25.00



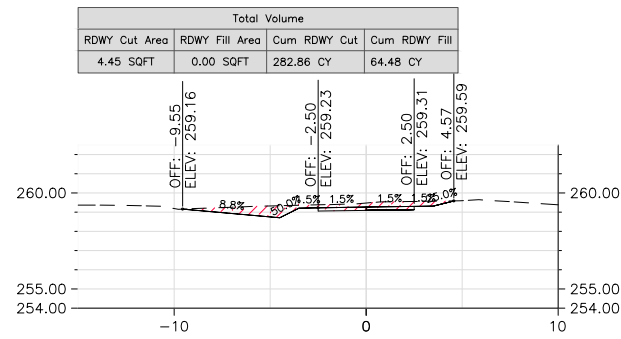
Alignment - Valentine Path 36+00.00



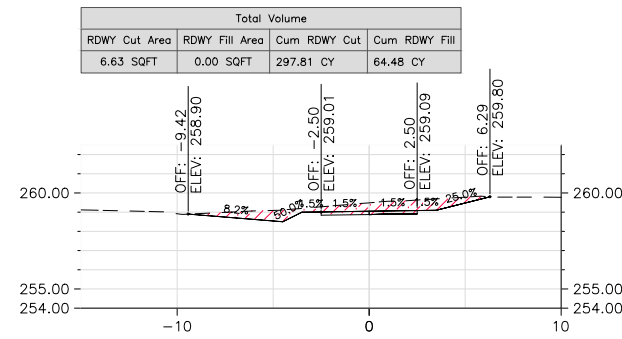
Alignment - Valentine Path 36+75.00



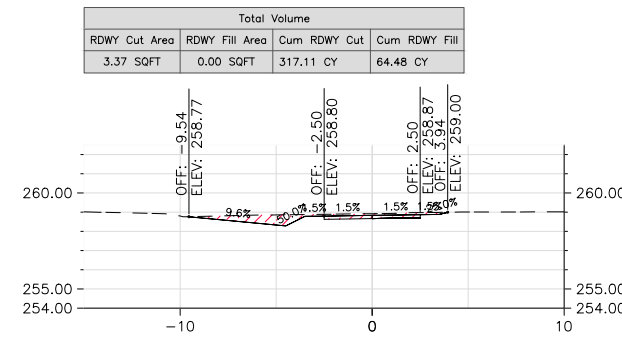
Alignment - Valentine Path 37+50.00



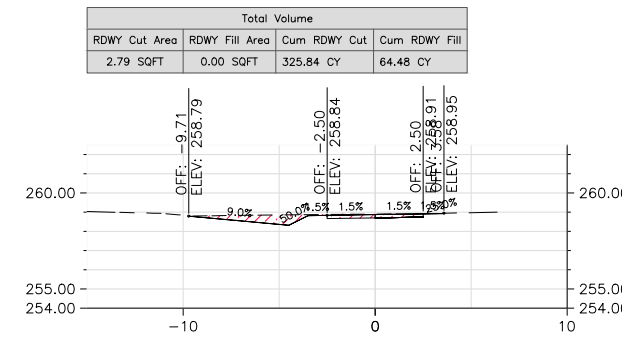
Alignment - Valentine Path 35+00.00



Alignment - Valentine Path 35+75.00



Alignment - Valentine Path 36+50.00

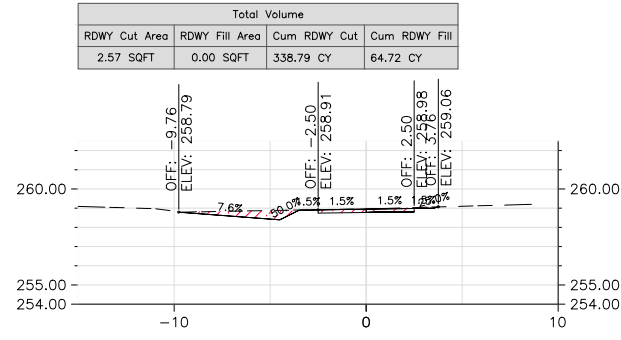


Alignment - Valentine Path 37+25.00

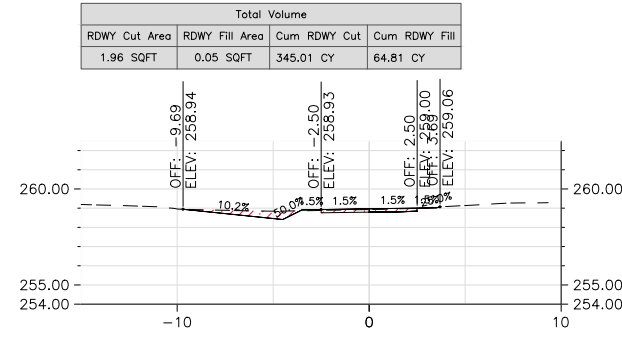
THESE CROSS SECTIONS ARE FOR THE CONTRACTOR'S INFORMATION ONLY. THEY ARE NOT TO BE CONSIDERED TO BE PART OF THE CONTRACT DOCUMENTS AND SHALL HAVE NO BEARING WHATSOEVER ON THE INTERPRETATION OF THE STANDARD SPECIFICATIONS, THE STANDARD PLANS, THE SPECIAL PROVISIONS, NOR SHALL THEY HAVE ANY BEARING WHATSOEVER ON THE INTERPRETATION OF THE OTHER PUBLICATIONS REFERENCED THEREIN.

DESIGNED: S. VANG	DATE: 08/30/2022	RECORD DRAWING: RESIDENT ENGINEER	SCALE: 1"=10'	PROJECT: WEST PARK SIDEWALK PROJECT	DEPARTMENT OF PUBLIC WORKS AND PLANNING
DRAWN: S. VANG	08/30/2022			ROAD NO.	CROSS-SECTIONS
CHECKED: G. GROSS	08/30/2022			BRIDGE NO.	
				DRAWING NO.	SHEET NO.
					TOTAL

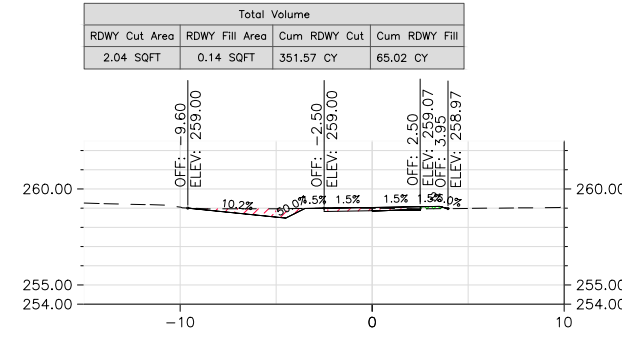




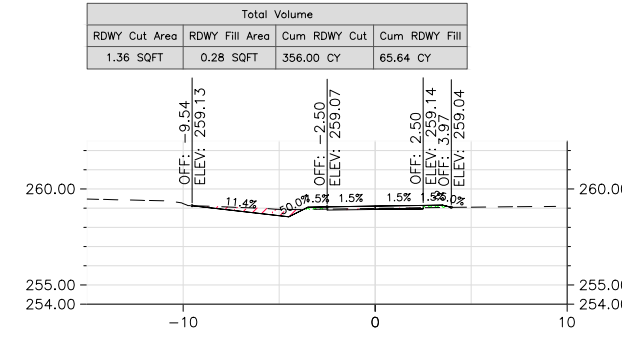
Alignment - Valentine Path 38+50.00



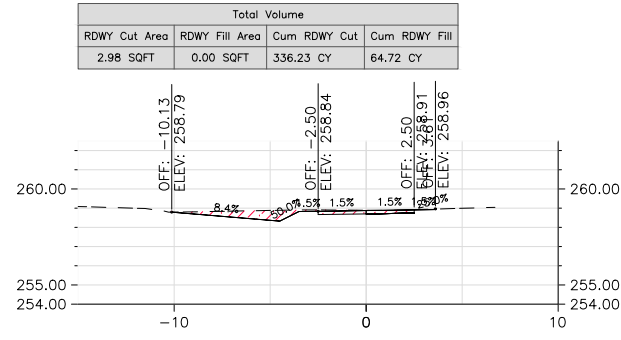
Alignment - Valentine Path 39+25.00



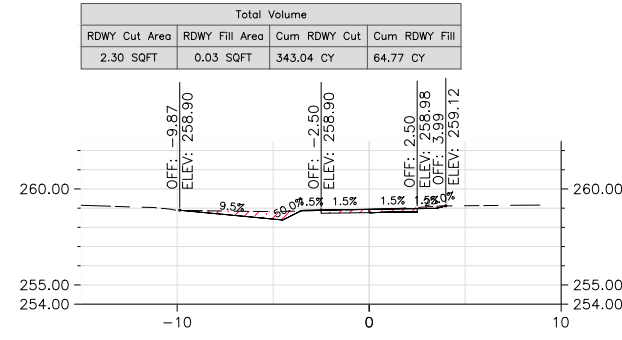
Alignment - Valentine Path 40+00.00



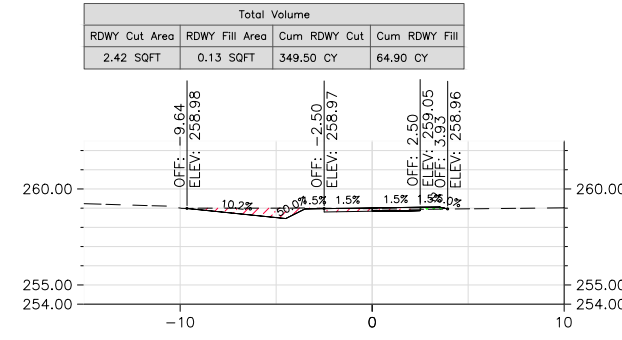
Alignment - Valentine Path 40+75.00



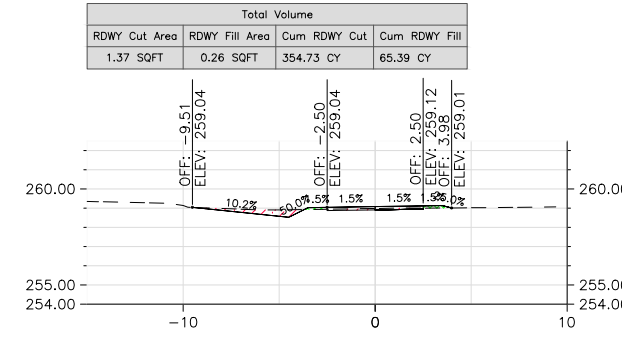
Alignment - Valentine Path 38+25.00



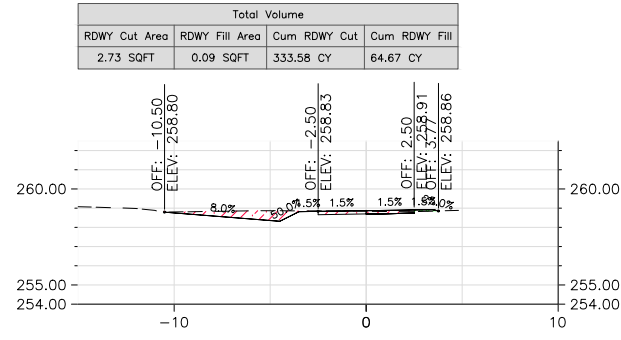
Alignment - Valentine Path 39+00.00



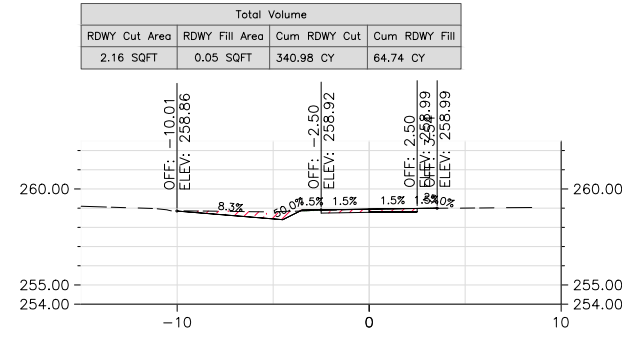
Alignment - Valentine Path 39+75.00



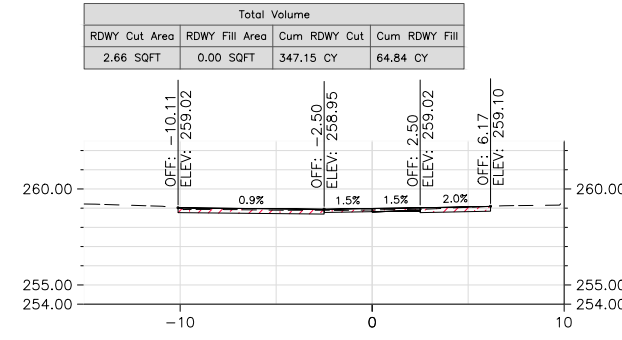
Alignment - Valentine Path 40+50.00



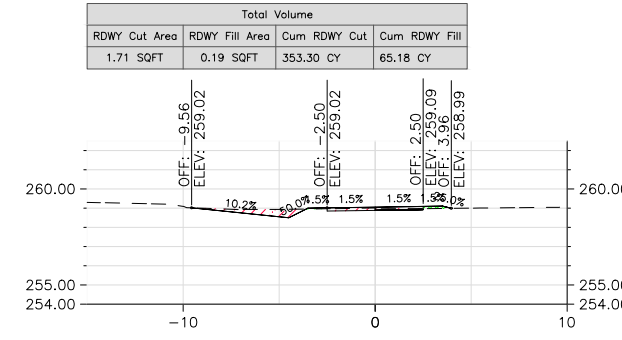
Alignment - Valentine Path 38+00.00



Alignment - Valentine Path 38+75.00



Alignment - Valentine Path 39+50.00

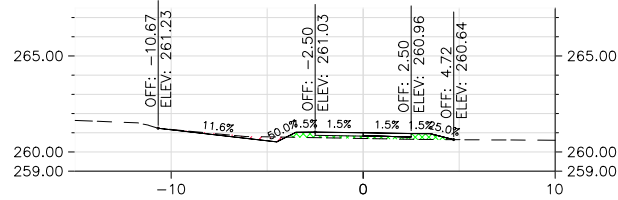


Alignment - Valentine Path 40+25.00

THESE CROSS SECTIONS ARE FOR THE CONTRACTOR'S INFORMATION ONLY. THEY ARE NOT TO BE CONSIDERED TO BE PART OF THE CONTRACT DOCUMENTS AND SHALL HAVE NO BEARING WHATSOEVER ON THE INTERPRETATION OF THE STANDARD SPECIFICATIONS, THE STANDARD PLANS, THE SPECIAL PROVISIONS, NOR SHALL THEY HAVE ANY BEARING WHATSOEVER ON THE INTERPRETATION OF THE OTHER PUBLICATIONS REFERENCED THEREIN.

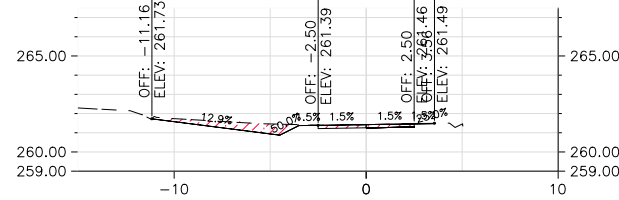
DESIGNED: S. VANG	DATE: 08/30/2022	RECORD DRAWING	SCALE		PROJECT		DEPARTMENT OF PUBLIC WORKS AND PLANNING		
DRAWN: S. VANG	08/30/2022	RESIDENT ENGINEER	DATE		WEST PARK SIDEWALK PROJECT		CROSS-SECTIONS		
CHECKED: G. GROSS	08/30/2022				ROAD NO.		BRIDGE NO.	DRAWING NO.	SHEET NO.
			1"=10'						

Total Volume			
RDWY Cut Area	RDWY Fill Area	Cum RDWY Cut	Cum RDWY Fill
0.56 SQFT	1.46 SQFT	364.58 CY	80.18 CY



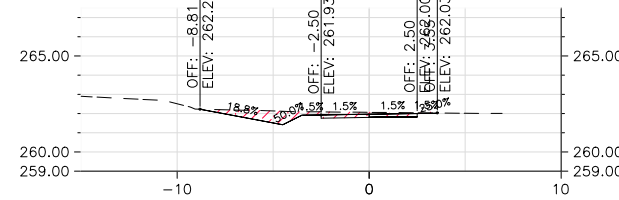
Alignment - Valentine Path 43+50.00

Total Volume			
RDWY Cut Area	RDWY Fill Area	Cum RDWY Cut	Cum RDWY Fill
3.26 SQFT	0.00 SQFT	371.73 CY	80.97 CY



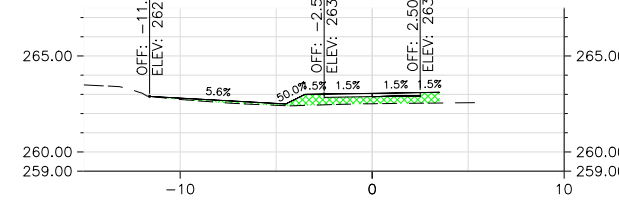
Alignment - Valentine Path 44+25.00

Total Volume			
RDWY Cut Area	RDWY Fill Area	Cum RDWY Cut	Cum RDWY Fill
3.51 SQFT	0.00 SQFT	381.21 CY	81.13 CY



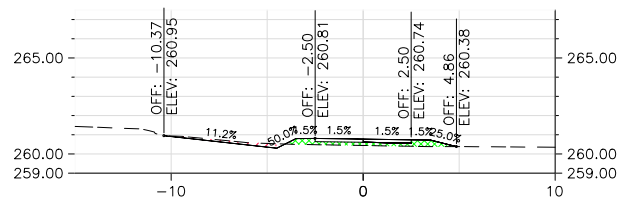
Alignment - Valentine Path 45+00.00

Total Volume			
RDWY Cut Area	RDWY Fill Area	Cum RDWY Cut	Cum RDWY Fill
0.00 SQFT	3.97 SQFT	386.81 CY	85.92 CY



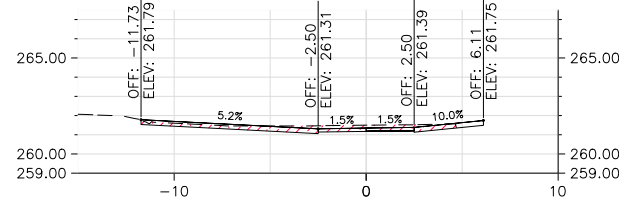
Alignment - Valentine Path 45+75.00

Total Volume			
RDWY Cut Area	RDWY Fill Area	Cum RDWY Cut	Cum RDWY Fill
0.67 SQFT	1.78 SQFT	364.00 CY	78.68 CY



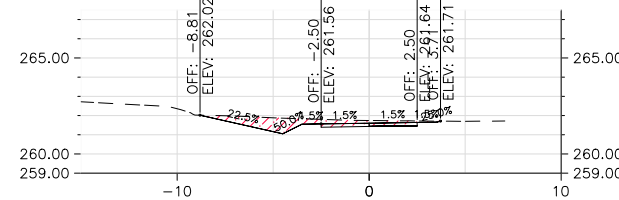
Alignment - Valentine Path 43+25.00

Total Volume			
RDWY Cut Area	RDWY Fill Area	Cum RDWY Cut	Cum RDWY Fill
4.25 SQFT	0.00 SQFT	368.25 CY	80.97 CY



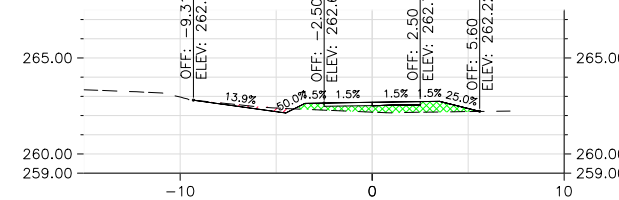
Alignment - Valentine Path 44+00.00

Total Volume			
RDWY Cut Area	RDWY Fill Area	Cum RDWY Cut	Cum RDWY Fill
4.27 SQFT	0.00 SQFT	377.61 CY	81.13 CY



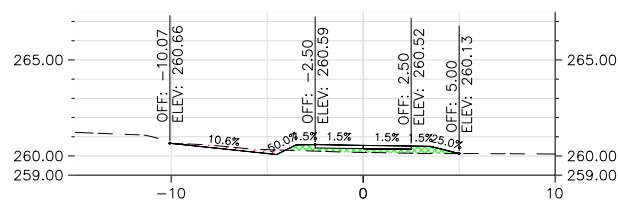
Alignment - Valentine Path 44+75.00

Total Volume			
RDWY Cut Area	RDWY Fill Area	Cum RDWY Cut	Cum RDWY Fill
0.49 SQFT	3.19 SQFT	386.58 CY	82.61 CY



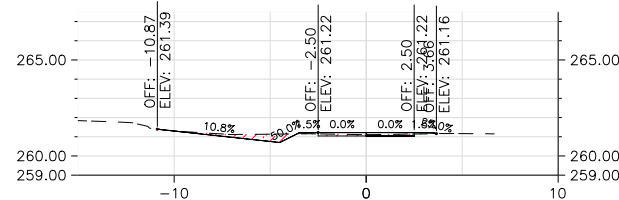
Alignment - Valentine Path 45+50.00

Total Volume			
RDWY Cut Area	RDWY Fill Area	Cum RDWY Cut	Cum RDWY Fill
0.75 SQFT	2.00 SQFT	363.35 CY	76.93 CY



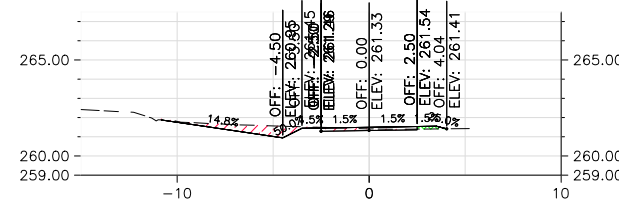
Alignment - Valentine Path 43+00.00

Total Volume			
RDWY Cut Area	RDWY Fill Area	Cum RDWY Cut	Cum RDWY Fill
1.56 SQFT	0.12 SQFT	365.56 CY	80.91 CY



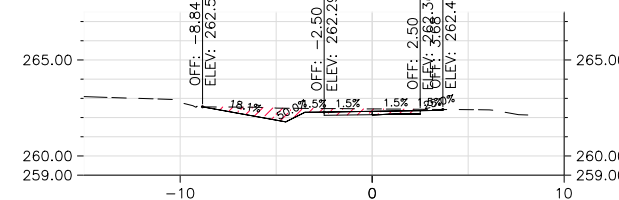
Alignment - Valentine Path 43+75.00

Total Volume			
RDWY Cut Area	RDWY Fill Area	Cum RDWY Cut	Cum RDWY Fill
2.58 SQFT	0.18 SQFT	374.43 CY	81.05 CY



Alignment - Valentine Path 44+50.00

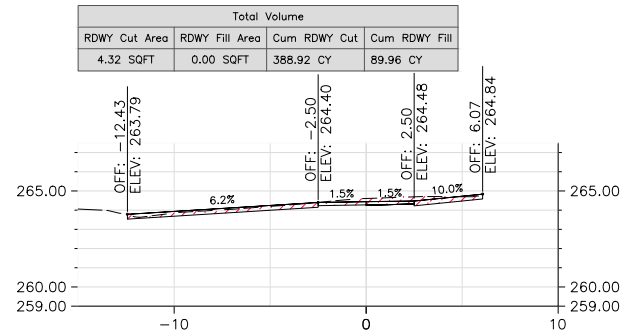
Total Volume			
RDWY Cut Area	RDWY Fill Area	Cum RDWY Cut	Cum RDWY Fill
3.80 SQFT	0.00 SQFT	384.60 CY	81.13 CY



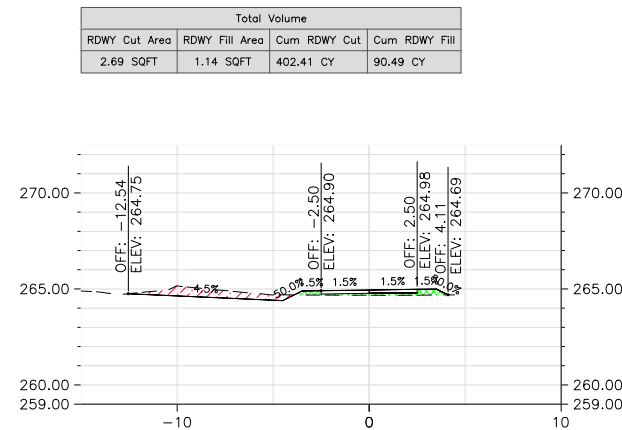
Alignment - Valentine Path 45+25.00

THESE CROSS SECTIONS ARE FOR THE CONTRACTOR'S INFORMATION ONLY. THEY ARE NOT TO BE CONSIDERED TO BE PART OF THE CONTRACT DOCUMENTS AND SHALL HAVE NO BEARING WHATSOEVER ON THE INTERPRETATION OF THE STANDARD SPECIFICATIONS, THE STANDARD PLANS, THE SPECIAL PROVISIONS, NOR SHALL THEY HAVE ANY BEARING WHATSOEVER ON THE INTERPRETATION OF THE OTHER PUBLICATIONS REFERENCED THEREIN.

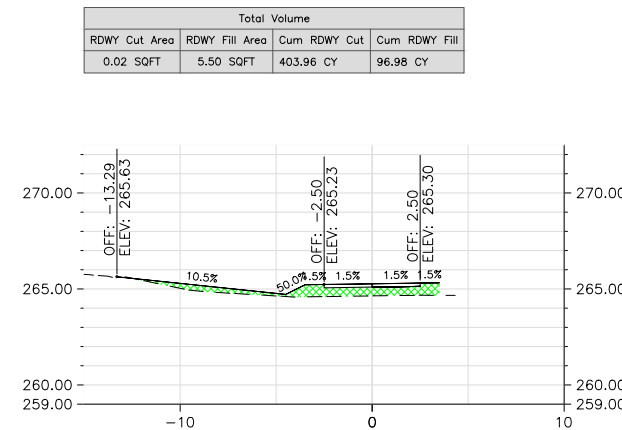
DESIGNED: S. VANG	DATE: 08/30/2022	RECORD DRAWING		SCALE		PROJECT			DEPARTMENT OF PUBLIC WORKS AND PLANNING		
DRAWN: S. VANG	DATE: 08/30/2022	RESIDENT ENGINEER	DATE	1"=10'		WEST PARK SIDEWALK PROJECT			CROSS-SECTIONS		
CHECKED: G. GROSS	DATE: 08/30/2022					ROAD NO.	BRIDGE NO.		DRAWING NO.	SHEET NO.	TOTAL



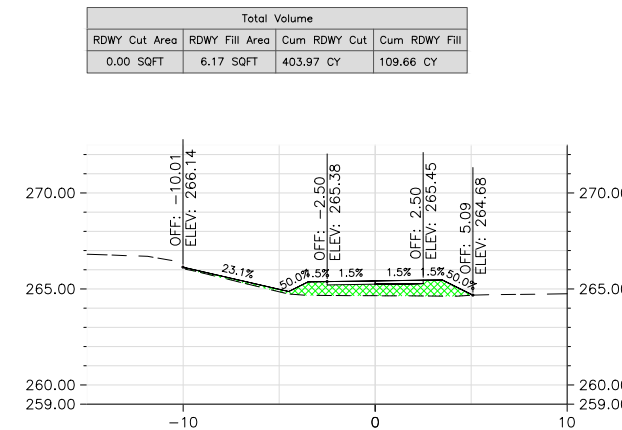
Alignment - Valentine Path 46+25.00



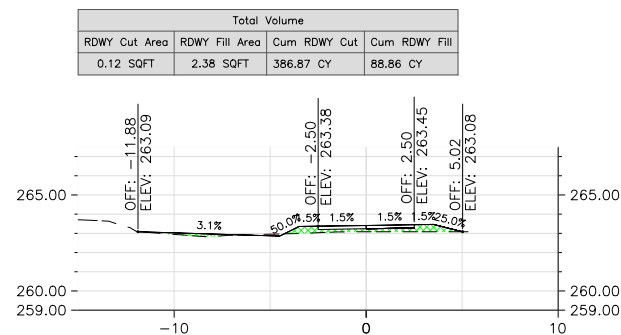
Alignment - Valentine Path 46+75.00



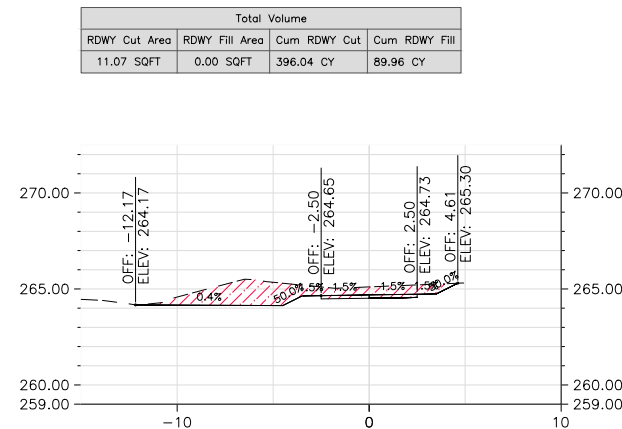
Alignment - Valentine Path 47+25.00



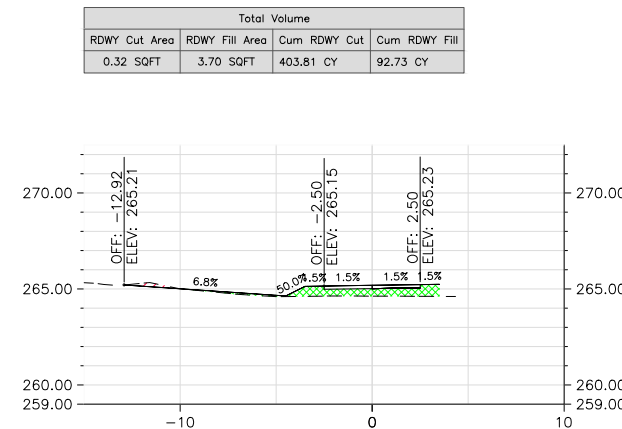
Alignment - Valentine Path 47+75.00



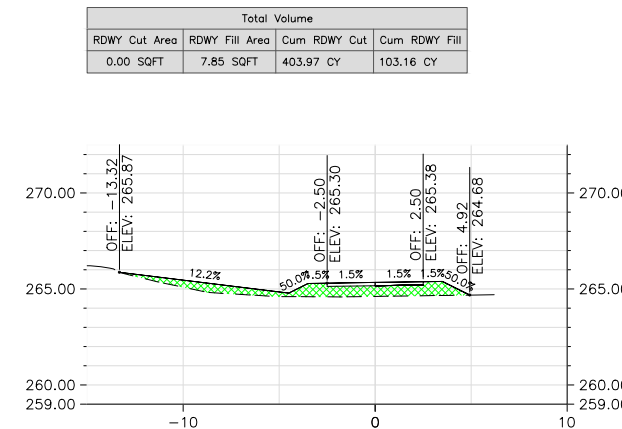
Alignment - Valentine Path 46+00.00



Alignment - Valentine Path 46+50.00



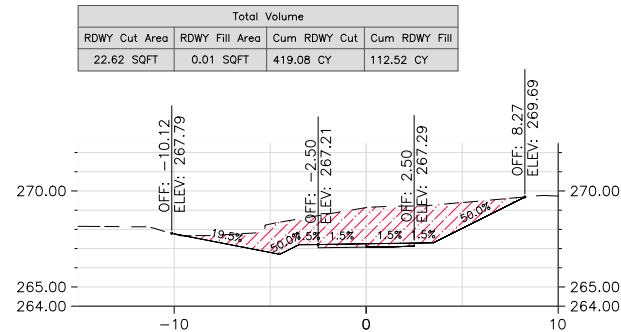
Alignment - Valentine Path 47+00.00



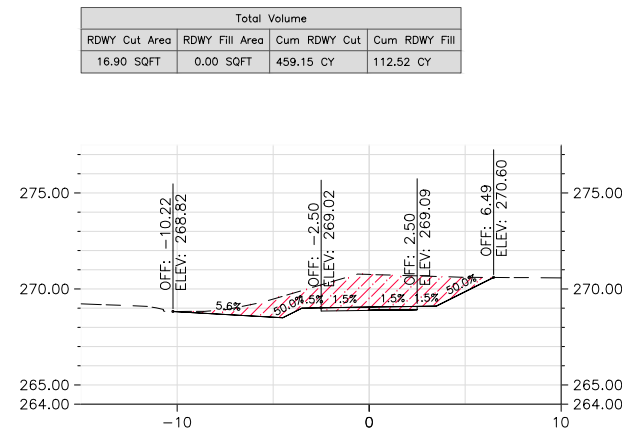
Alignment - Valentine Path 47+50.00

THESE CROSS SECTIONS ARE FOR THE CONTRACTOR'S INFORMATION ONLY. THEY ARE NOT TO BE CONSIDERED TO BE PART OF THE CONTRACT DOCUMENTS AND SHALL HAVE NO BEARING WHATSOEVER ON THE INTERPRETATION OF THE STANDARD SPECIFICATIONS, THE STANDARD PLANS, THE SPECIAL PROVISIONS, NOR SHALL THEY HAVE ANY BEARING WHATSOEVER ON THE INTERPRETATION OF THE OTHER PUBLICATIONS REFERENCED THEREIN.

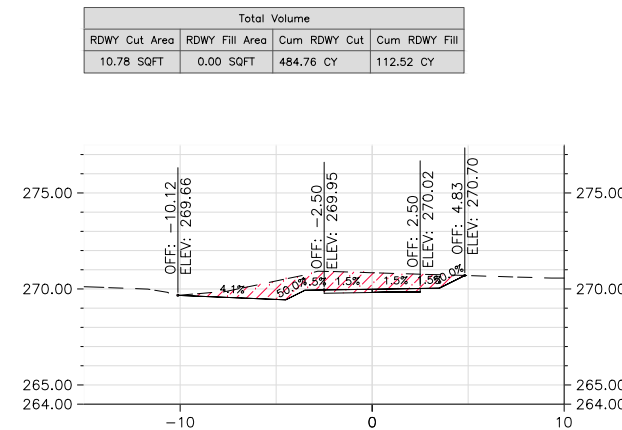
DESIGNED: S. VANG	DATE: 08/30/2022	RECORD DRAWING		SCALE		PROJECT			DEPARTMENT OF PUBLIC WORKS AND PLANNING		
DRAWN: S. VANG	DATE: 08/30/2022	RESIDENT ENGINEER	DATE	1"=10'		WEST PARK SIDEWALK PROJECT			CROSS-SECTIONS		
CHECKED: G. GROSS	DATE: 08/30/2022					ROAD NO.	BRIDGE NO.		DRAWING NO.	SHEET NO.	TOTAL



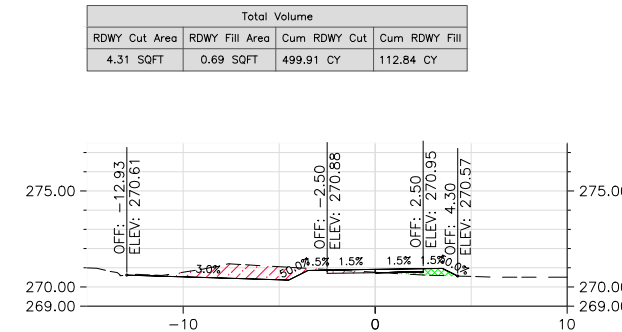
Alignment - Valentine Path 48+25.00



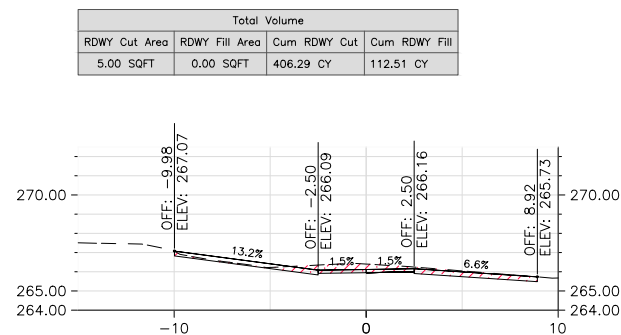
Alignment - Valentine Path 48+75.00



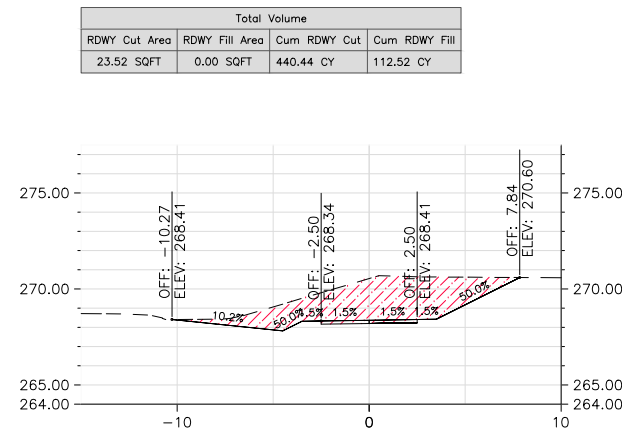
Alignment - Valentine Path 49+25.00



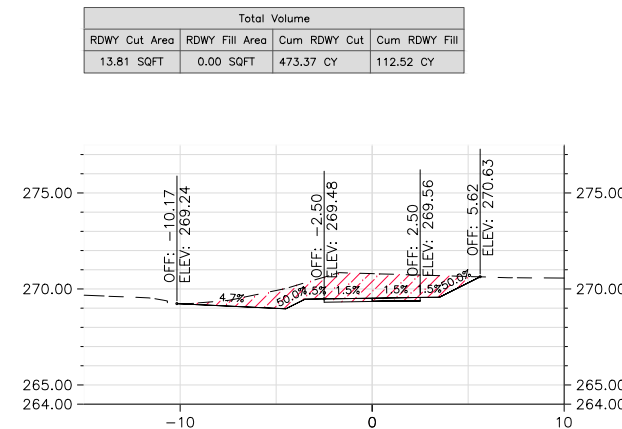
Alignment - Valentine Path 49+75.00



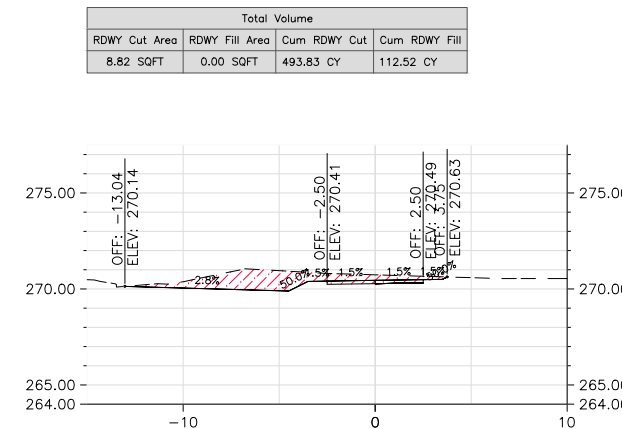
Alignment - Valentine Path 48+00.00



Alignment - Valentine Path 48+50.00



Alignment - Valentine Path 49+00.00

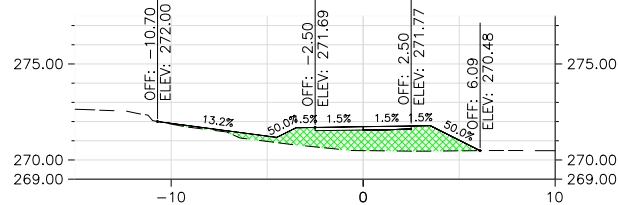


Alignment - Valentine Path 49+50.00

THESE CROSS SECTIONS ARE FOR THE CONTRACTOR'S INFORMATION ONLY. THEY ARE NOT TO BE CONSIDERED TO BE PART OF THE CONTRACT DOCUMENTS AND SHALL HAVE NO BEARING WHATSOEVER ON THE INTERPRETATION OF THE STANDARD SPECIFICATIONS, THE STANDARD PLANS, THE SPECIAL PROVISIONS, NOR SHALL THEY HAVE ANY BEARING WHATSOEVER ON THE INTERPRETATION OF THE OTHER PUBLICATIONS REFERENCED THEREIN.

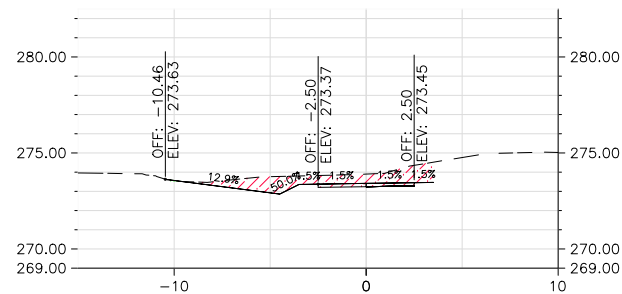
DESIGNED: S. VANG	DATE: 08/30/2022	RECORD DRAWING		SCALE		PROJECT			DEPARTMENT OF PUBLIC WORKS AND PLANNING		
DRAWN: S. VANG	DATE: 08/30/2022	RESIDENT ENGINEER	DATE	1"=10'		WEST PARK SIDEWALK PROJECT			CROSS-SECTIONS		
CHECKED: G. GROSS	DATE: 08/30/2022					ROAD NO.	BRIDGE NO.		DRAWING NO.	SHEET NO.	TOTAL

Total Volume			
RDWY Cut Area	RDWY Fill Area	Cum RDWY Cut	Cum RDWY Fill
0.00 SQFT	10.66 SQFT	503.14 CY	130.32 CY



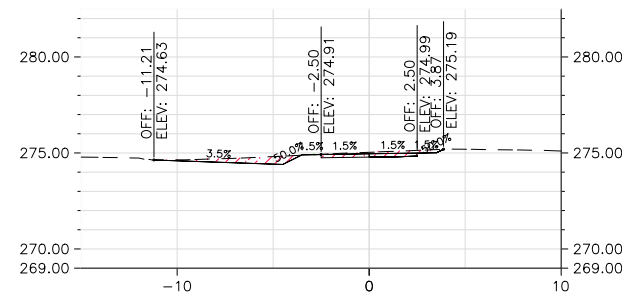
Alignment - Valentine Path 50+50.00

Total Volume			
RDWY Cut Area	RDWY Fill Area	Cum RDWY Cut	Cum RDWY Fill
7.83 SQFT	0.03 SQFT	509.35 CY	140.97 CY



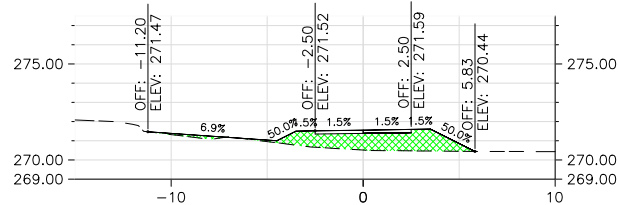
Alignment - Valentine Path 51+25.00

Total Volume			
RDWY Cut Area	RDWY Fill Area	Cum RDWY Cut	Cum RDWY Fill
2.90 SQFT	0.01 SQFT	517.27 CY	141.22 CY



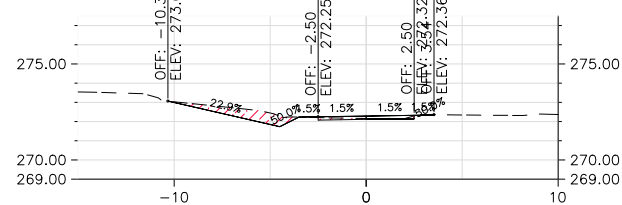
Alignment - Valentine Path 52+00.00

Total Volume			
RDWY Cut Area	RDWY Fill Area	Cum RDWY Cut	Cum RDWY Fill
0.01 SQFT	8.34 SQFT	503.13 CY	121.53 CY



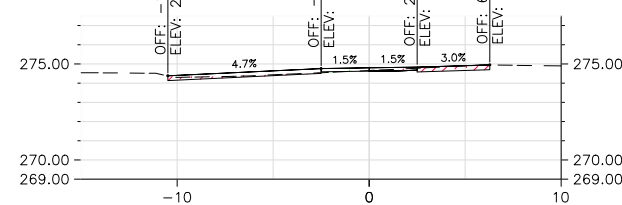
Alignment - Valentine Path 50+25.00

Total Volume			
RDWY Cut Area	RDWY Fill Area	Cum RDWY Cut	Cum RDWY Fill
2.59 SQFT	0.04 SQFT	504.53 CY	140.94 CY



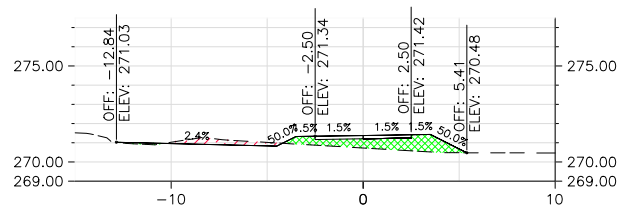
Alignment - Valentine Path 51+00.00

Total Volume			
RDWY Cut Area	RDWY Fill Area	Cum RDWY Cut	Cum RDWY Fill
1.66 SQFT	0.03 SQFT	515.16 CY	141.20 CY



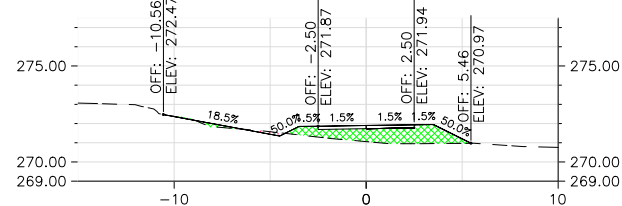
Alignment - Valentine Path 51+75.00

Total Volume			
RDWY Cut Area	RDWY Fill Area	Cum RDWY Cut	Cum RDWY Fill
1.32 SQFT	4.86 SQFT	502.52 CY	115.41 CY



Alignment - Valentine Path 50+00.00

Total Volume			
RDWY Cut Area	RDWY Fill Area	Cum RDWY Cut	Cum RDWY Fill
0.21 SQFT	6.12 SQFT	503.23 CY	138.09 CY



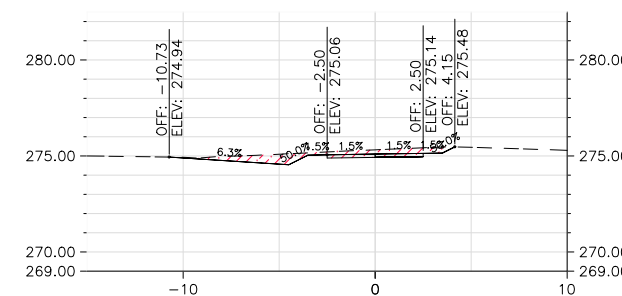
Alignment - Valentine Path 50+75.00

Total Volume			
RDWY Cut Area	RDWY Fill Area	Cum RDWY Cut	Cum RDWY Fill
1.53 SQFT	0.21 SQFT	513.68 CY	141.08 CY



Alignment - Valentine Path 51+50.00

Total Volume			
RDWY Cut Area	RDWY Fill Area	Cum RDWY Cut	Cum RDWY Fill
4.37 SQFT	0.00 SQFT	520.64 CY	141.22 CY

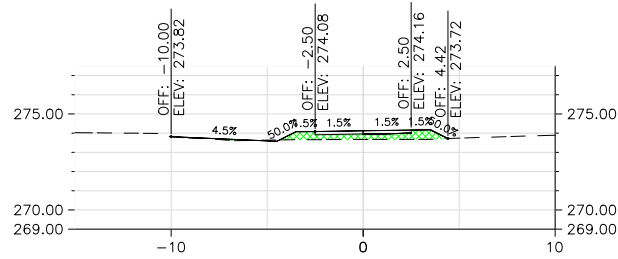


Alignment - Valentine Path 52+25.00

THESE CROSS SECTIONS ARE FOR THE CONTRACTOR'S INFORMATION ONLY. THEY ARE NOT TO BE CONSIDERED TO BE PART OF THE CONTRACT DOCUMENTS AND SHALL HAVE NO BEARING WHATSOEVER ON THE INTERPRETATION OF THE STANDARD SPECIFICATIONS, THE STANDARD PLANS, THE SPECIAL PROVISIONS, NOR SHALL THEY HAVE ANY BEARING WHATSOEVER ON THE INTERPRETATION OF THE OTHER PUBLICATIONS REFERENCED THEREIN.

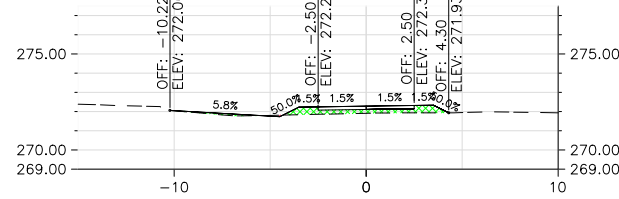
DESIGNED: S. VANG	DATE: 08/30/2022	RECORD DRAWING		SCALE		PROJECT			DEPARTMENT OF PUBLIC WORKS AND PLANNING		
DRAWN: S. VANG	DATE: 08/30/2022	RESIDENT ENGINEER	DATE	1"=10'		WEST PARK SIDEWALK PROJECT			CROSS-SECTIONS		
CHECKED: G. GROSS	DATE: 08/30/2022					ROAD NO.	BRIDGE NO.		DRAWING NO.	SHEET NO.	TOTAL

Total Volume			
RDWY Cut Area	RDWY Fill Area	Cum RDWY Cut	Cum RDWY Fill
0.00 SQFT	0.00 SQFT	522.67 CY	141.22 CY



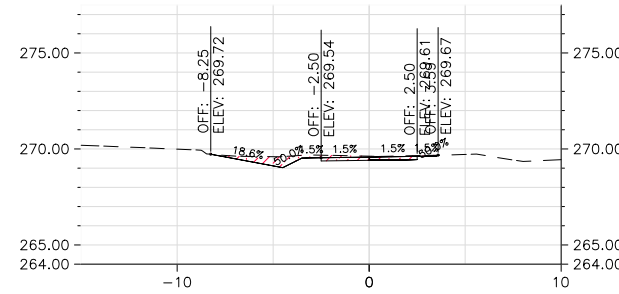
Alignment - Valentine Path 53+75.00

Total Volume			
RDWY Cut Area	RDWY Fill Area	Cum RDWY Cut	Cum RDWY Fill
0.05 SQFT	2.37 SQFT	524.49 CY	151.44 CY



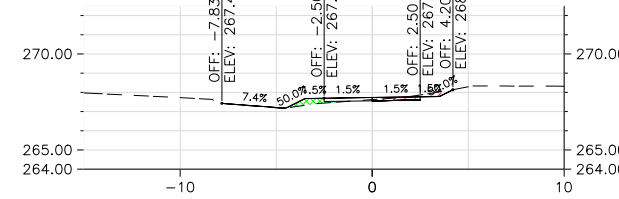
Alignment - Valentine Path 54+50.00

Total Volume			
RDWY Cut Area	RDWY Fill Area	Cum RDWY Cut	Cum RDWY Fill
2.66 SQFT	0.00 SQFT	529.69 CY	152.77 CY



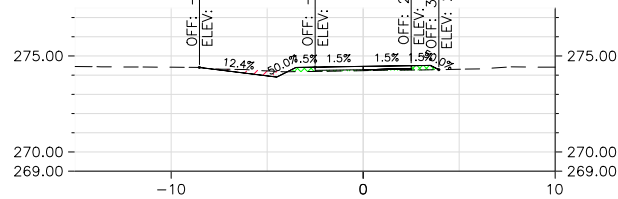
Alignment - Valentine Path 55+25.00

Total Volume			
RDWY Cut Area	RDWY Fill Area	Cum RDWY Cut	Cum RDWY Fill
0.63 SQFT	0.57 SQFT	535.76 CY	153.03 CY



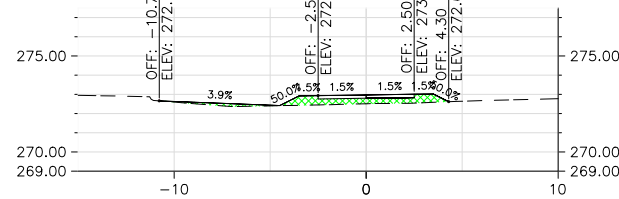
Alignment - Valentine Path 56+00.00

Total Volume			
RDWY Cut Area	RDWY Fill Area	Cum RDWY Cut	Cum RDWY Fill
0.65 SQFT	0.82 SQFT	524.11 CY	141.60 CY



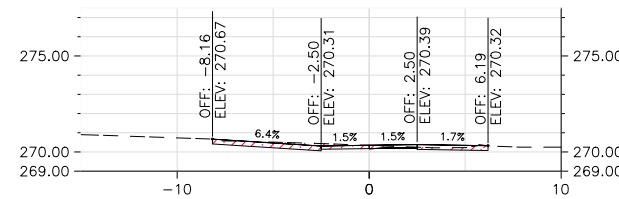
Alignment - Valentine Path 53+50.00

Total Volume			
RDWY Cut Area	RDWY Fill Area	Cum RDWY Cut	Cum RDWY Fill
0.00 SQFT	3.31 SQFT	524.47 CY	148.81 CY



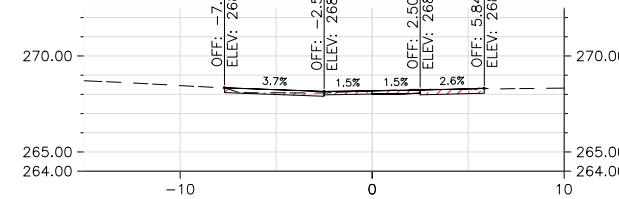
Alignment - Valentine Path 54+25.00

Total Volume			
RDWY Cut Area	RDWY Fill Area	Cum RDWY Cut	Cum RDWY Fill
2.96 SQFT	0.00 SQFT	527.09 CY	152.77 CY



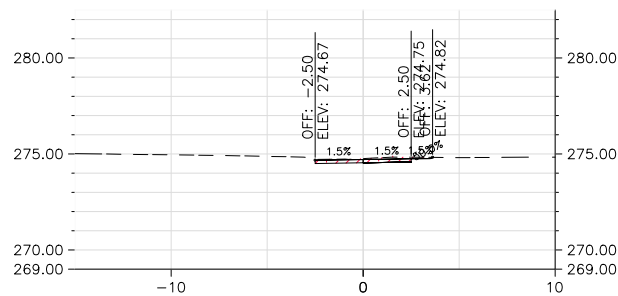
Alignment - Valentine Path 55+00.00

Total Volume			
RDWY Cut Area	RDWY Fill Area	Cum RDWY Cut	Cum RDWY Fill
2.20 SQFT	0.00 SQFT	534.45 CY	152.77 CY



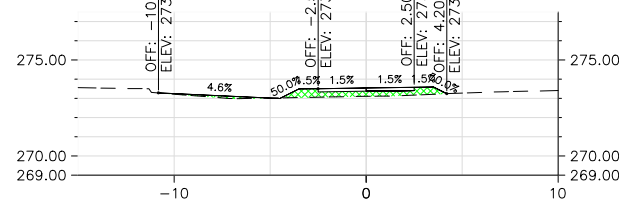
Alignment - Valentine Path 55+75.00

Total Volume			
RDWY Cut Area	RDWY Fill Area	Cum RDWY Cut	Cum RDWY Fill
1.23 SQFT	0.00 SQFT	523.24 CY	141.22 CY



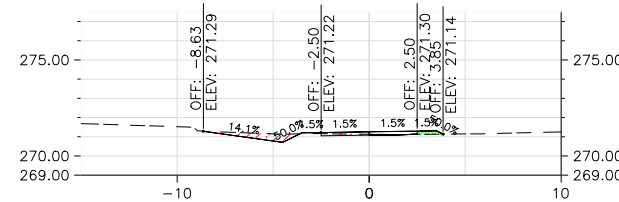
Alignment - Valentine Path 53+25.00

Total Volume			
RDWY Cut Area	RDWY Fill Area	Cum RDWY Cut	Cum RDWY Fill
0.01 SQFT	2.85 SQFT	524.46 CY	145.96 CY



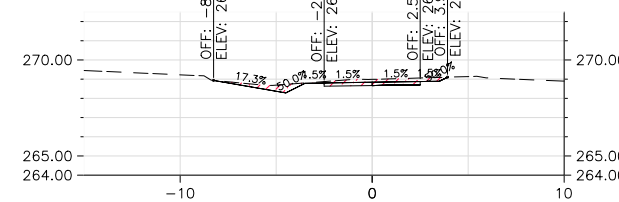
Alignment - Valentine Path 54+00.00

Total Volume			
RDWY Cut Area	RDWY Fill Area	Cum RDWY Cut	Cum RDWY Fill
1.30 SQFT	0.26 SQFT	525.12 CY	152.65 CY



Alignment - Valentine Path 54+75.00

Total Volume			
RDWY Cut Area	RDWY Fill Area	Cum RDWY Cut	Cum RDWY Fill
2.72 SQFT	0.00 SQFT	532.17 CY	152.77 CY

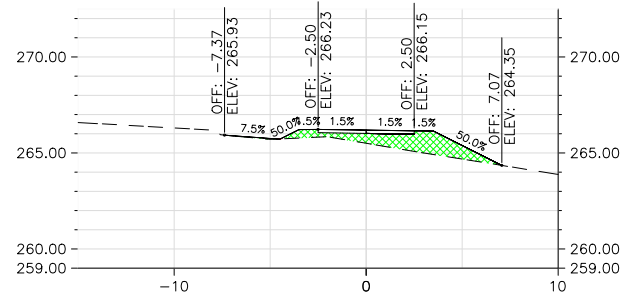


Alignment - Valentine Path 55+50.00

THESE CROSS SECTIONS ARE FOR THE CONTRACTOR'S INFORMATION ONLY. THEY ARE NOT TO BE CONSIDERED TO BE PART OF THE CONTRACT DOCUMENTS AND SHALL HAVE NO BEARING WHATSOEVER ON THE INTERPRETATION OF THE STANDARD SPECIFICATIONS, THE STANDARD PLANS, THE SPECIAL PROVISIONS, NOR SHALL THEY HAVE ANY BEARING WHATSOEVER ON THE INTERPRETATION OF THE OTHER PUBLICATIONS REFERENCED THEREIN.

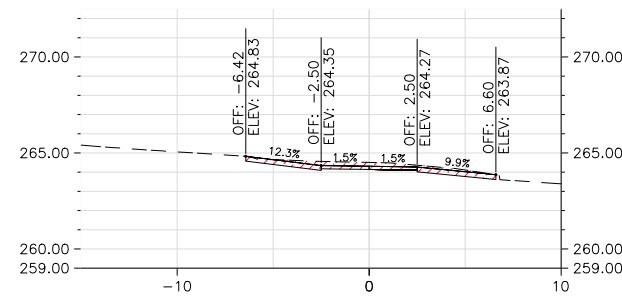
DESIGNED: S. VANG	DATE: 08/30/2022	RECORD DRAWING		SCALE		PROJECT			DEPARTMENT OF PUBLIC WORKS AND PLANNING	
DRAWN: S. VANG	DATE: 08/30/2022	RESIDENT ENGINEER	DATE	1"=10'		WEST PARK SIDEWALK PROJECT			CROSS-SECTIONS	
CHECKED: G. GROSS	DATE: 08/30/2022					ROAD NO.	BRIDGE NO.		DRAWING NO.	SHEET NO.

Total Volume			
RDWY Cut Area	RDWY Fill Area	Cum RDWY Cut	Cum RDWY Fill
0.00 SQFT	6.60 SQFT	539.60 CY	156.54 CY



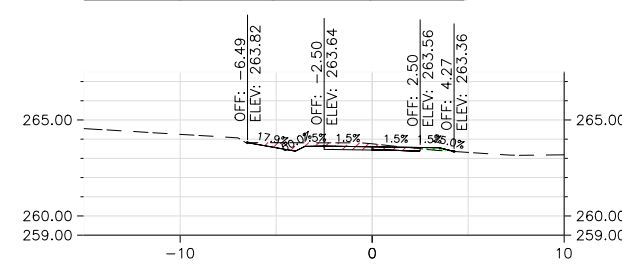
Alignment - Valentine Path 56+50.00

Total Volume			
RDWY Cut Area	RDWY Fill Area	Cum RDWY Cut	Cum RDWY Fill
4.31 SQFT	0.00 SQFT	543.37 CY	160.45 CY



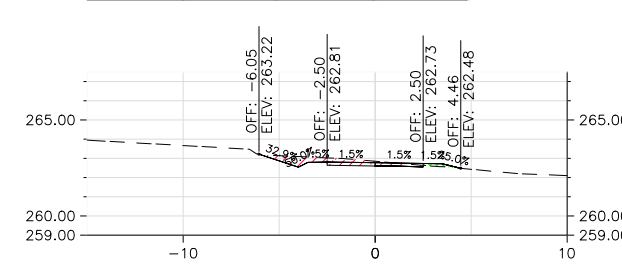
Alignment - Valentine Path 57+00.00

Total Volume			
RDWY Cut Area	RDWY Fill Area	Cum RDWY Cut	Cum RDWY Fill
2.30 SQFT	0.16 SQFT	548.43 CY	160.99 CY



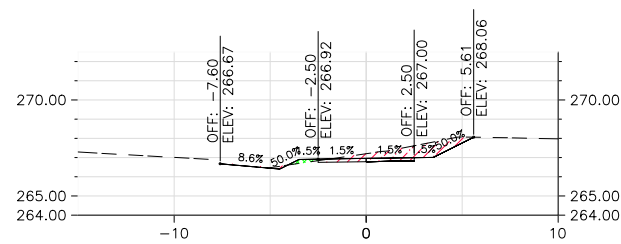
Alignment - Valentine Path 57+50.00

Total Volume			
RDWY Cut Area	RDWY Fill Area	Cum RDWY Cut	Cum RDWY Fill
2.22 SQFT	0.20 SQFT	551.34 CY	161.34 CY



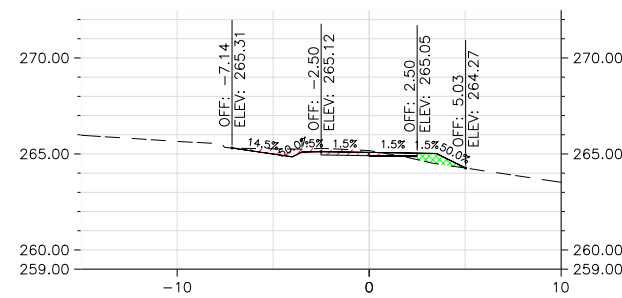
Alignment - Valentine Path 58+00.00

Total Volume			
RDWY Cut Area	RDWY Fill Area	Cum RDWY Cut	Cum RDWY Fill
3.83 SQFT	0.21 SQFT	537.82 CY	153.39 CY



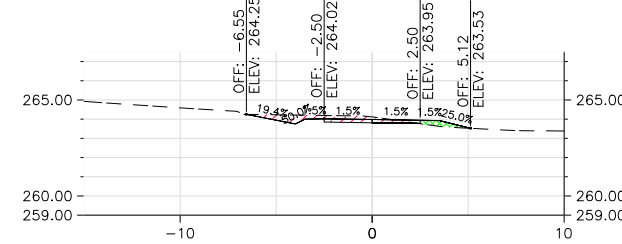
Alignment - Valentine Path 56+25.00

Total Volume			
RDWY Cut Area	RDWY Fill Area	Cum RDWY Cut	Cum RDWY Fill
1.91 SQFT	0.92 SQFT	540.48 CY	160.03 CY



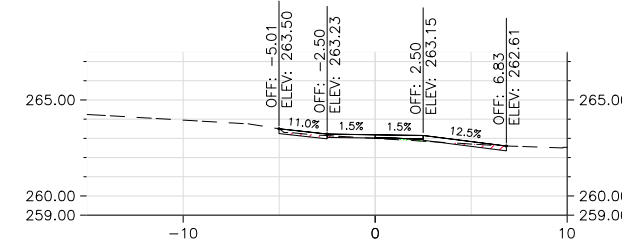
Alignment - Valentine Path 56+75.00

Total Volume			
RDWY Cut Area	RDWY Fill Area	Cum RDWY Cut	Cum RDWY Fill
2.17 SQFT	0.50 SQFT	546.37 CY	160.69 CY



Alignment - Valentine Path 57+25.00

Total Volume			
RDWY Cut Area	RDWY Fill Area	Cum RDWY Cut	Cum RDWY Fill
0.88 SQFT	0.20 SQFT	549.91 CY	161.16 CY

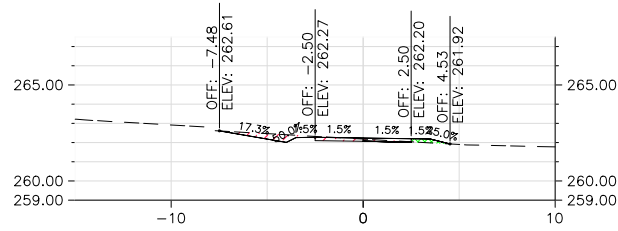


Alignment - Valentine Path 57+75.00

THESE CROSS SECTIONS ARE FOR THE CONTRACTOR'S INFORMATION ONLY. THEY ARE NOT TO BE CONSIDERED TO BE PART OF THE CONTRACT DOCUMENTS AND SHALL HAVE NO BEARING WHATSOEVER ON THE INTERPRETATION OF THE STANDARD SPECIFICATIONS, THE STANDARD PLANS, THE SPECIAL PROVISIONS, NOR SHALL THEY HAVE ANY BEARING WHATSOEVER ON THE INTERPRETATION OF THE OTHER PUBLICATIONS REFERENCED THEREIN.

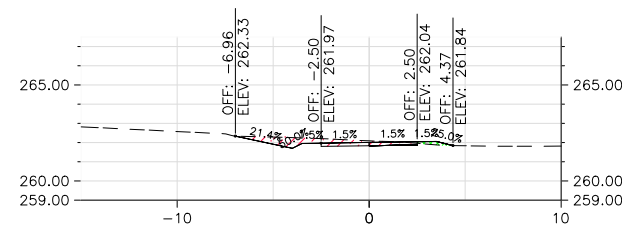
DESIGNED: S. VANG	DATE: 08/30/2022	RECORD DRAWING		SCALE		PROJECT			DEPARTMENT OF PUBLIC WORKS AND PLANNING		
DRAWN: S. VANG	DATE: 08/30/2022	RESIDENT ENGINEER	DATE	1"=10'		WEST PARK SIDEWALK PROJECT			CROSS-SECTIONS		
CHECKED: G. GROSS	DATE: 08/30/2022					ROAD NO.	BRIDGE NO.		DRAWING NO.	SHEET NO.	TOTAL

Total Volume			
RDWY Cut Area	RDWY Fill Area	Cum RDWY Cut	Cum RDWY Fill
1.48 SQFT	0.28 SQFT	557.26 CY	161.67 CY



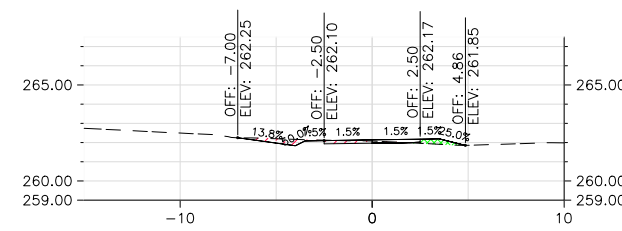
Alignment - Valentine Path 58+75.00

Total Volume			
RDWY Cut Area	RDWY Fill Area	Cum RDWY Cut	Cum RDWY Fill
2.59 SQFT	0.21 SQFT	564.32 CY	161.95 CY



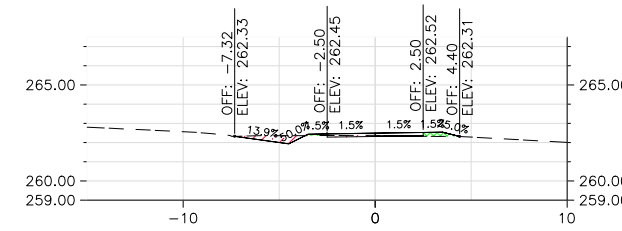
Alignment - Valentine Path 59+50.00

Total Volume			
RDWY Cut Area	RDWY Fill Area	Cum RDWY Cut	Cum RDWY Fill
1.14 SQFT	0.46 SQFT	570.75 CY	162.43 CY



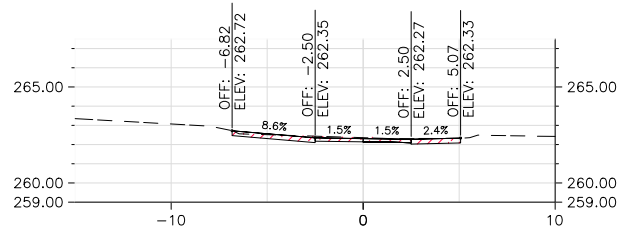
Alignment - Valentine Path 60+25.00

Total Volume			
RDWY Cut Area	RDWY Fill Area	Cum RDWY Cut	Cum RDWY Fill
1.03 SQFT	0.40 SQFT	573.35 CY	164.04 CY



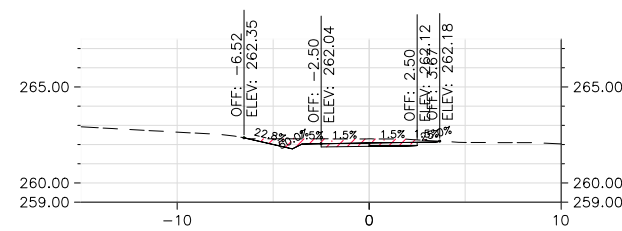
Alignment - Valentine Path 61+00.00

Total Volume			
RDWY Cut Area	RDWY Fill Area	Cum RDWY Cut	Cum RDWY Fill
2.78 SQFT	0.00 SQFT	555.30 CY	161.55 CY



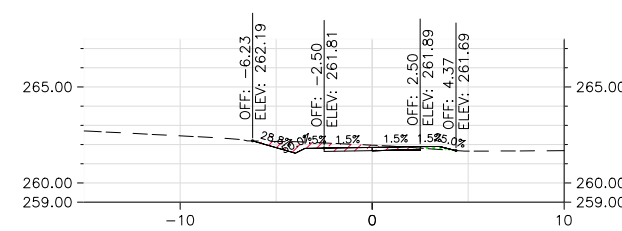
Alignment - Valentine Path 58+50.00

Total Volume			
RDWY Cut Area	RDWY Fill Area	Cum RDWY Cut	Cum RDWY Fill
3.06 SQFT	0.00 SQFT	561.71 CY	161.85 CY



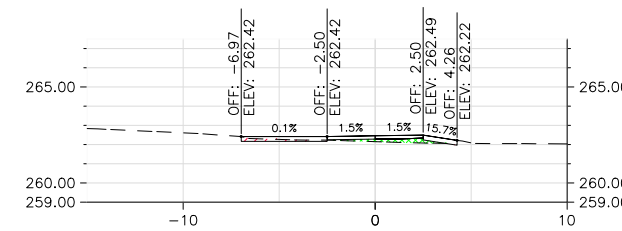
Alignment - Valentine Path 59+25.00

Total Volume			
RDWY Cut Area	RDWY Fill Area	Cum RDWY Cut	Cum RDWY Fill
2.60 SQFT	0.18 SQFT	569.02 CY	162.13 CY



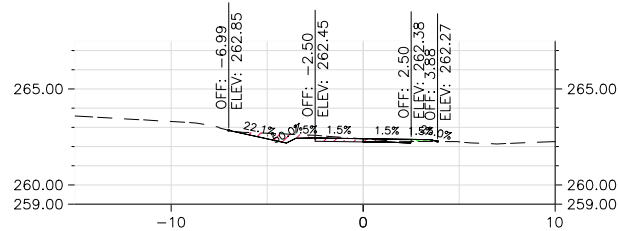
Alignment - Valentine Path 60+00.00

Total Volume			
RDWY Cut Area	RDWY Fill Area	Cum RDWY Cut	Cum RDWY Fill
0.56 SQFT	0.77 SQFT	572.61 CY	163.50 CY



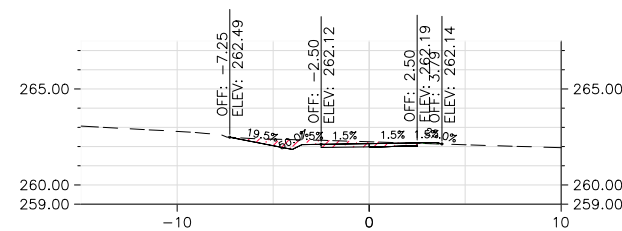
Alignment - Valentine Path 60+75.00

Total Volume			
RDWY Cut Area	RDWY Fill Area	Cum RDWY Cut	Cum RDWY Fill
1.77 SQFT	0.12 SQFT	553.19 CY	161.49 CY



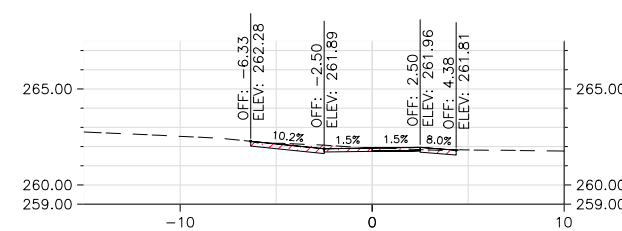
Alignment - Valentine Path 58+25.00

Total Volume			
RDWY Cut Area	RDWY Fill Area	Cum RDWY Cut	Cum RDWY Fill
2.53 SQFT	0.05 SQFT	559.12 CY	161.83 CY



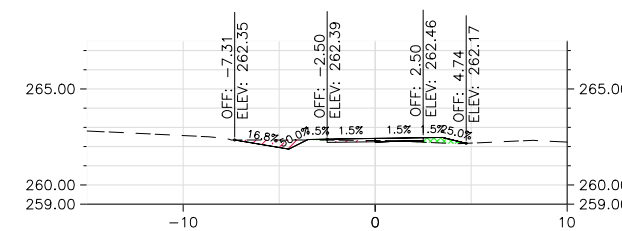
Alignment - Valentine Path 59+00.00

Total Volume			
RDWY Cut Area	RDWY Fill Area	Cum RDWY Cut	Cum RDWY Fill
2.47 SQFT	0.00 SQFT	566.67 CY	162.05 CY



Alignment - Valentine Path 59+75.00

Total Volume			
RDWY Cut Area	RDWY Fill Area	Cum RDWY Cut	Cum RDWY Fill
1.16 SQFT	0.54 SQFT	571.82 CY	162.89 CY

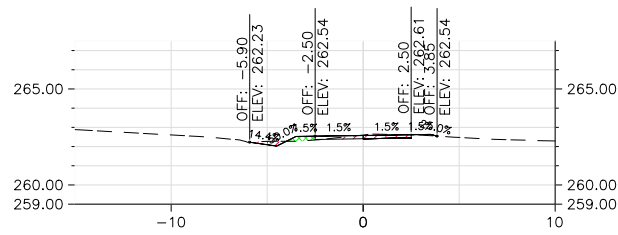


Alignment - Valentine Path 60+50.00

THESE CROSS SECTIONS ARE FOR THE CONTRACTOR'S INFORMATION ONLY. THEY ARE NOT TO BE CONSIDERED TO BE PART OF THE CONTRACT DOCUMENTS AND SHALL HAVE NO BEARING WHATSOEVER ON THE INTERPRETATION OF THE STANDARD SPECIFICATIONS, THE STANDARD PLANS, THE SPECIAL PROVISIONS, NOR SHALL THEY HAVE ANY BEARING WHATSOEVER ON THE INTERPRETATION OF THE OTHER PUBLICATIONS REFERENCED THEREIN.

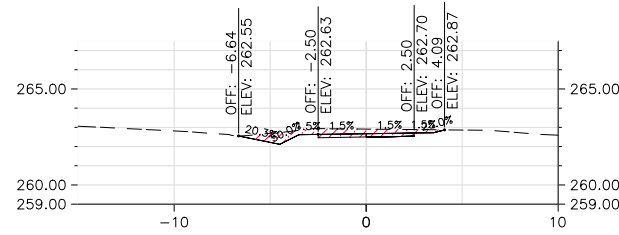
DESIGNED: S. VANG	DATE: 08/30/2022	RECORD DRAWING		SCALE		PROJECT			DEPARTMENT OF PUBLIC WORKS AND PLANNING	
DRAWN: S. VANG	DATE: 08/30/2022	RESIDENT ENGINEER	DATE	1"=10'		WEST PARK SIDEWALK PROJECT			CROSS-SECTIONS	
CHECKED: G. GROSS	DATE: 08/30/2022					ROAD NO.	BRIDGE NO.		DRAWING NO.	SHEET NO.

Total Volume			
RDWY Cut Area	RDWY Fill Area	Cum RDWY Cut	Cum RDWY Fill
0.95 SQFT	0.33 SQFT	575.67 CY	165.03 CY



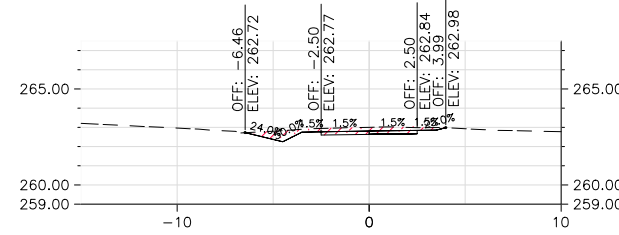
Alignment - Valentine Path 61+75.00

Total Volume			
RDWY Cut Area	RDWY Fill Area	Cum RDWY Cut	Cum RDWY Fill
3.60 SQFT	0.00 SQFT	579.61 CY	165.97 CY



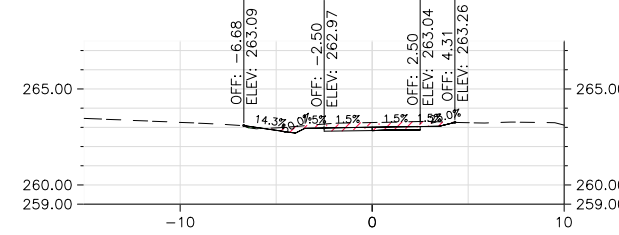
Alignment - Valentine Path 62+50.00

Total Volume			
RDWY Cut Area	RDWY Fill Area	Cum RDWY Cut	Cum RDWY Fill
3.04 SQFT	0.00 SQFT	587.79 CY	165.97 CY



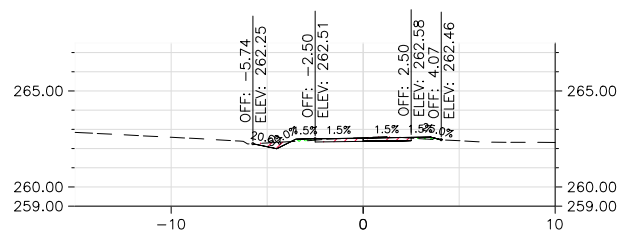
Alignment - Valentine Path 63+25.00

Total Volume			
RDWY Cut Area	RDWY Fill Area	Cum RDWY Cut	Cum RDWY Fill
2.99 SQFT	0.05 SQFT	596.90 CY	166.00 CY



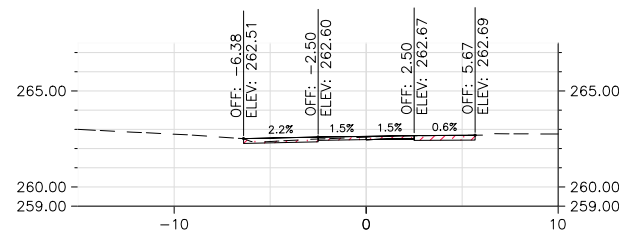
Alignment - Valentine Path 64+00.00

Total Volume			
RDWY Cut Area	RDWY Fill Area	Cum RDWY Cut	Cum RDWY Fill
1.19 SQFT	0.22 SQFT	574.67 CY	164.77 CY



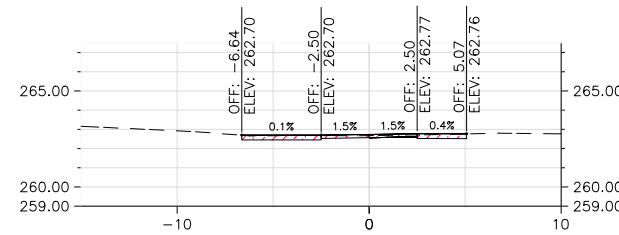
Alignment - Valentine Path 61+50.00

Total Volume			
RDWY Cut Area	RDWY Fill Area	Cum RDWY Cut	Cum RDWY Fill
1.84 SQFT	0.00 SQFT	577.09 CY	165.97 CY



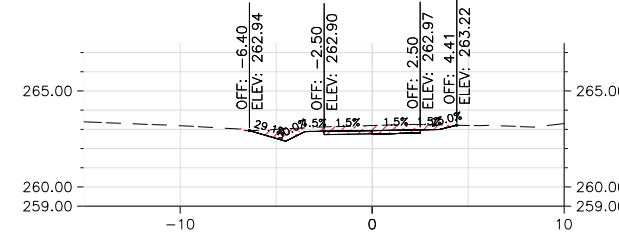
Alignment - Valentine Path 62+25.00

Total Volume			
RDWY Cut Area	RDWY Fill Area	Cum RDWY Cut	Cum RDWY Fill
2.06 SQFT	0.00 SQFT	585.43 CY	165.97 CY



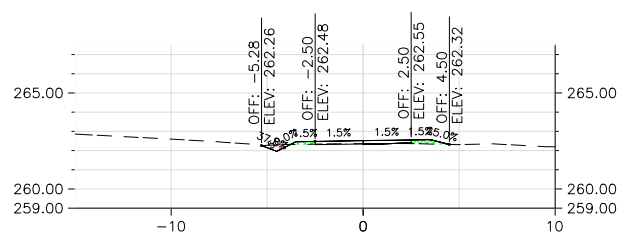
Alignment - Valentine Path 63+00.00

Total Volume			
RDWY Cut Area	RDWY Fill Area	Cum RDWY Cut	Cum RDWY Fill
3.76 SQFT	0.01 SQFT	593.78 CY	165.98 CY



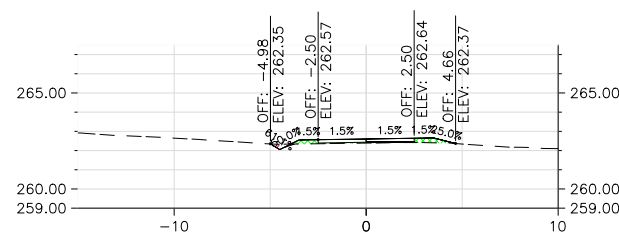
Alignment - Valentine Path 63+75.00

Total Volume			
RDWY Cut Area	RDWY Fill Area	Cum RDWY Cut	Cum RDWY Fill
0.32 SQFT	0.49 SQFT	573.97 CY	164.45 CY



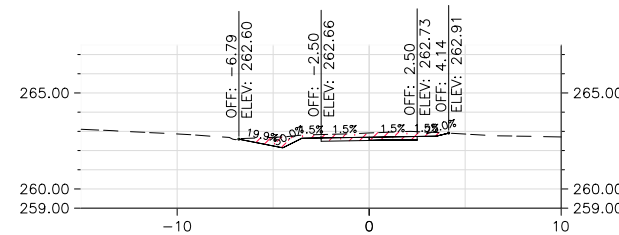
Alignment - Valentine Path 61+25.00

Total Volume			
RDWY Cut Area	RDWY Fill Area	Cum RDWY Cut	Cum RDWY Fill
0.15 SQFT	0.85 SQFT	576.18 CY	165.58 CY



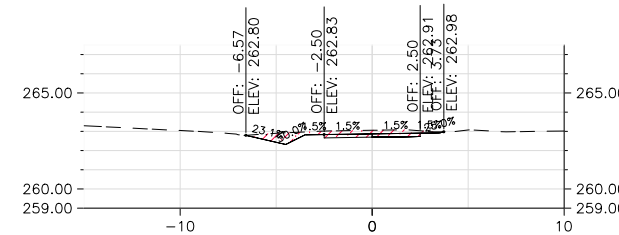
Alignment - Valentine Path 62+00.00

Total Volume			
RDWY Cut Area	RDWY Fill Area	Cum RDWY Cut	Cum RDWY Fill
3.46 SQFT	0.00 SQFT	582.88 CY	165.97 CY



Alignment - Valentine Path 62+75.00

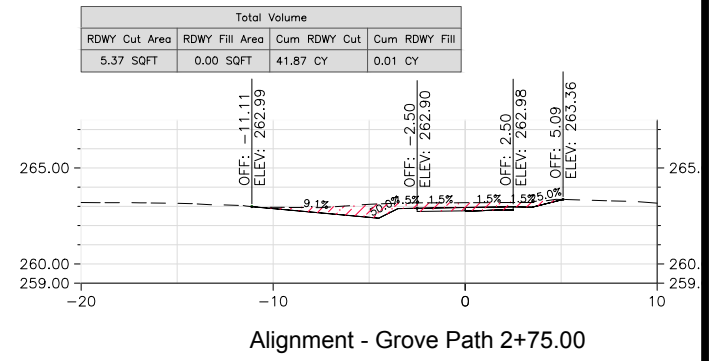
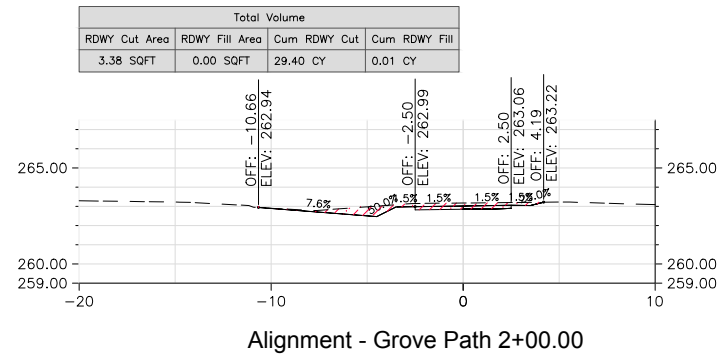
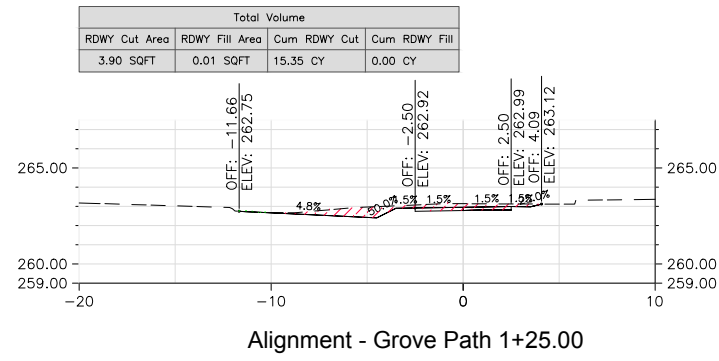
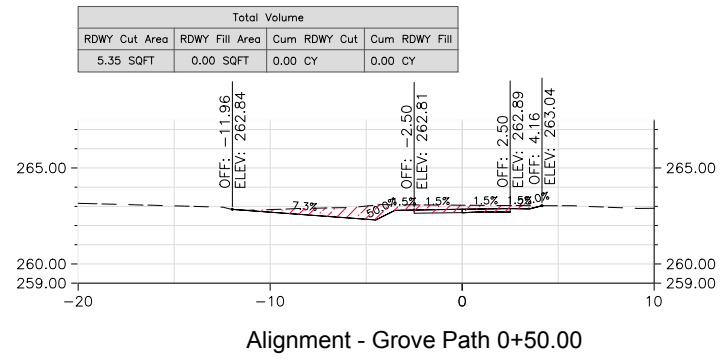
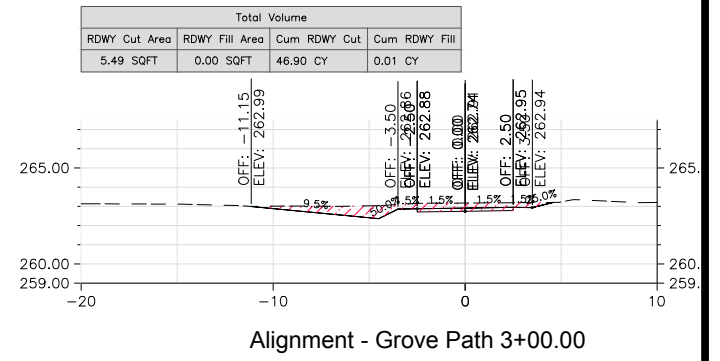
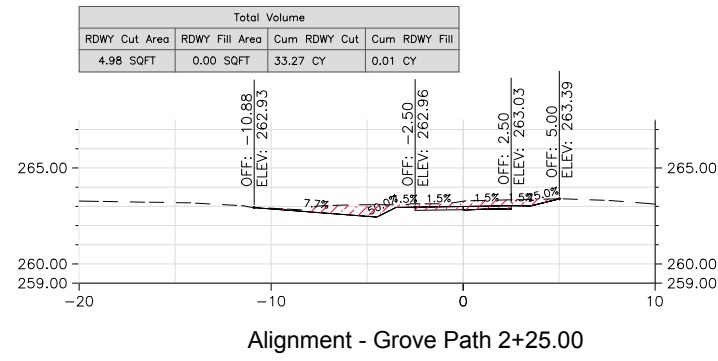
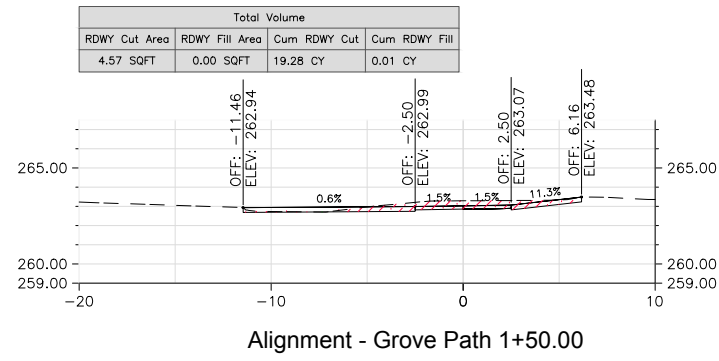
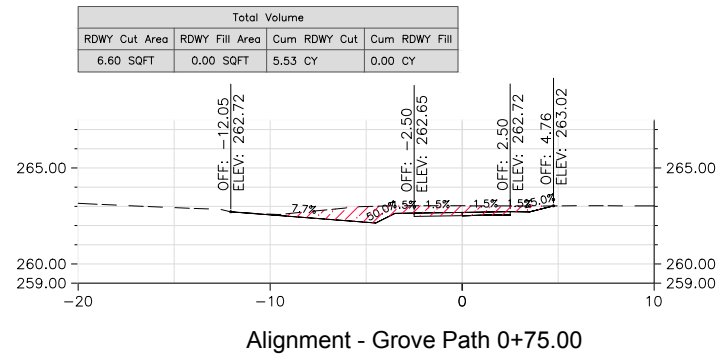
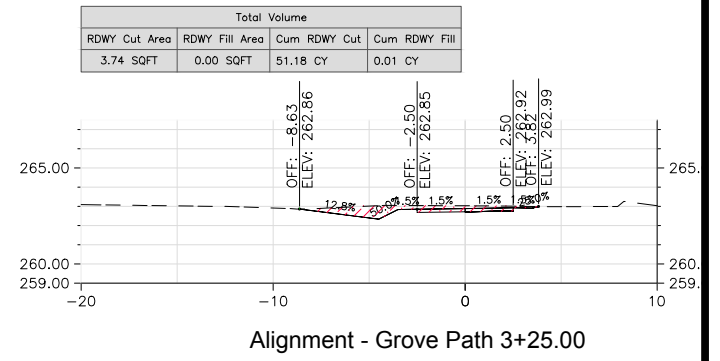
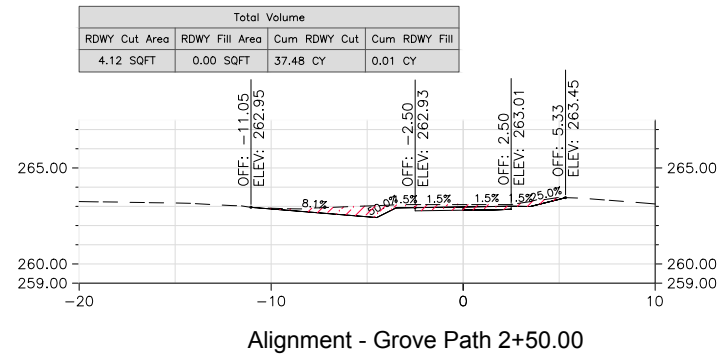
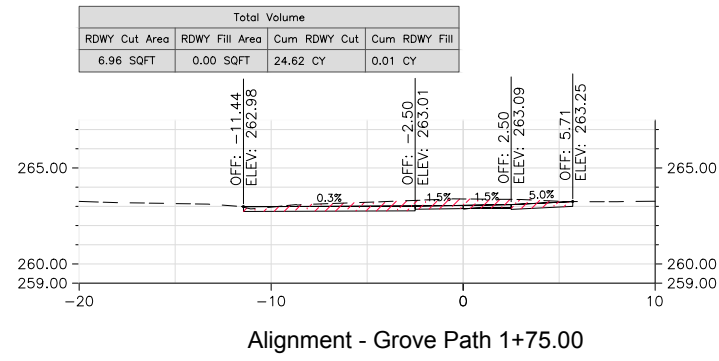
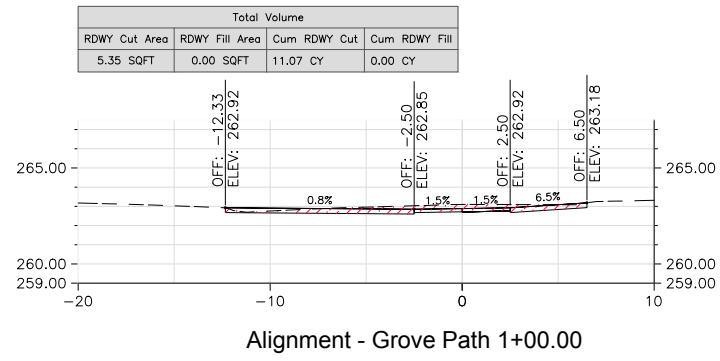
Total Volume			
RDWY Cut Area	RDWY Fill Area	Cum RDWY Cut	Cum RDWY Fill
3.06 SQFT	0.00 SQFT	590.62 CY	165.97 CY



Alignment - Valentine Path 63+50.00

THESE CROSS SECTIONS ARE FOR THE CONTRACTOR'S INFORMATION ONLY. THEY ARE NOT TO BE CONSIDERED TO BE PART OF THE CONTRACT DOCUMENTS AND SHALL HAVE NO BEARING WHATSOEVER ON THE INTERPRETATION OF THE STANDARD SPECIFICATIONS, THE STANDARD PLANS, THE SPECIAL PROVISIONS, NOR SHALL THEY HAVE ANY BEARING WHATSOEVER ON THE INTERPRETATION OF THE OTHER PUBLICATIONS REFERENCED THEREIN.

DESIGNED: S. VANG	DATE: 08/30/2022	RECORD DRAWING		SCALE		PROJECT			DEPARTMENT OF PUBLIC WORKS AND PLANNING		
DRAWN: S. VANG	DATE: 08/30/2022	RESIDENT ENGINEER	DATE	1"=10'		WEST PARK SIDEWALK PROJECT			CROSS-SECTIONS		
CHECKED: G. GROSS	DATE: 08/30/2022					ROAD NO.	BRIDGE NO.		DRAWING NO.	SHEET NO.	TOTAL



THESE CROSS SECTIONS ARE FOR THE CONTRACTOR'S INFORMATION ONLY. THEY ARE NOT TO BE CONSIDERED TO BE PART OF THE CONTRACT DOCUMENTS AND SHALL HAVE NO BEARING WHATSOEVER ON THE INTERPRETATION OF THE STANDARD SPECIFICATIONS, THE STANDARD PLANS, THE SPECIAL PROVISIONS, NOR SHALL THEY HAVE ANY BEARING WHATSOEVER ON THE INTERPRETATION OF THE OTHER PUBLICATIONS REFERENCED THEREIN.

DESIGNED: S. VANG	DATE: 08/30/2022	RECORD DRAWING		SCALE		PROJECT			DEPARTMENT OF PUBLIC WORKS AND PLANNING		
DRAWN: S. VANG	DATE: 08/30/2022	RESIDENT ENGINEER	DATE	1"=10'		WEST PARK SIDEWALK PROJECT			CROSS-SECTIONS		
CHECKED: G. GROSS	DATE: 08/30/2022					ROAD NO.	BRIDGE NO.		DRAWING NO.	SHEET NO.	TOTAL

