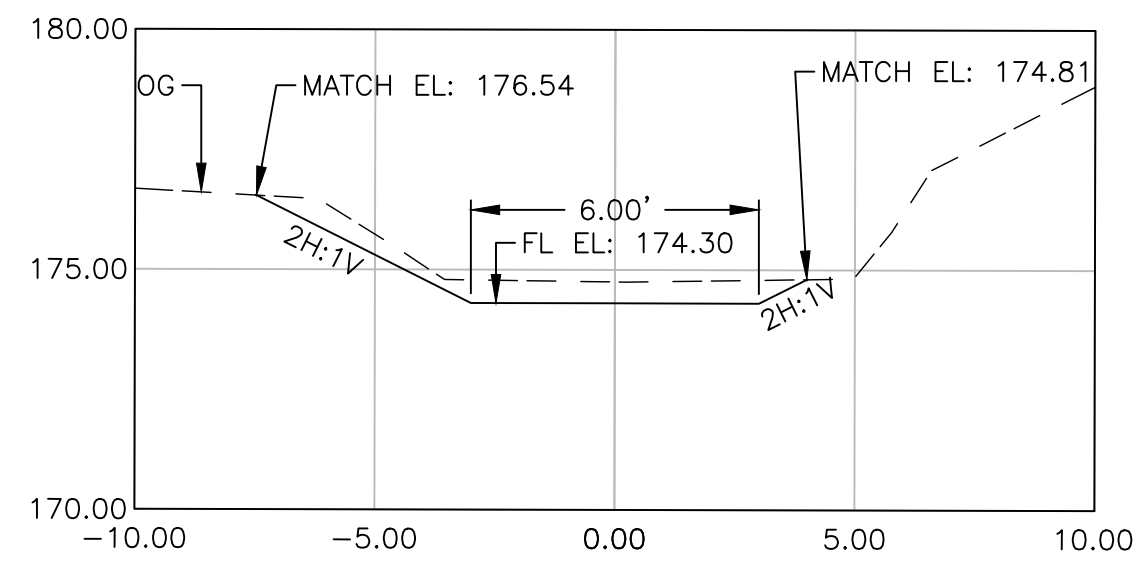
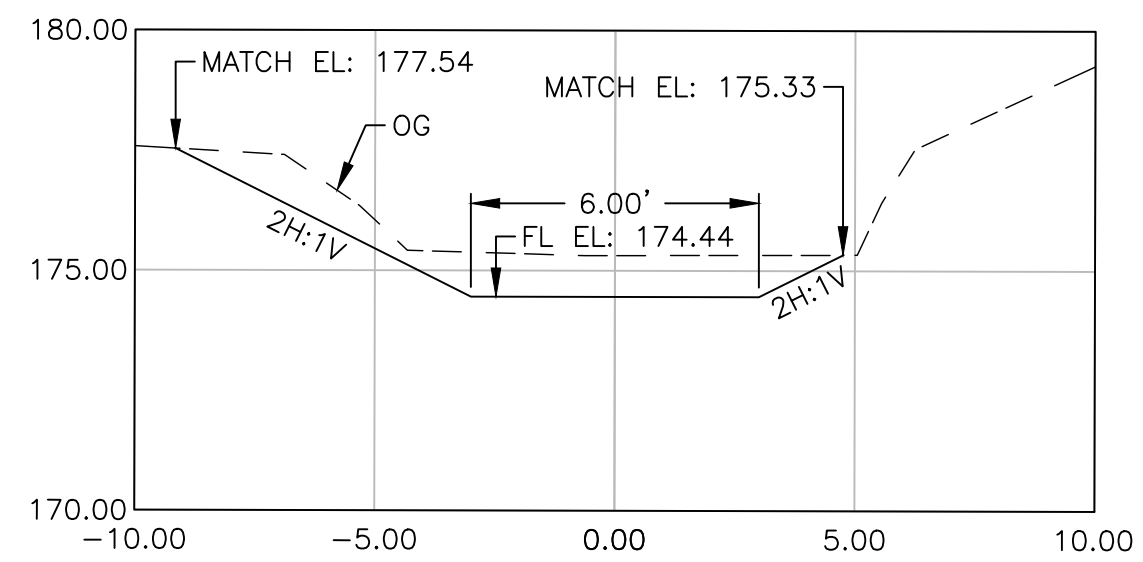


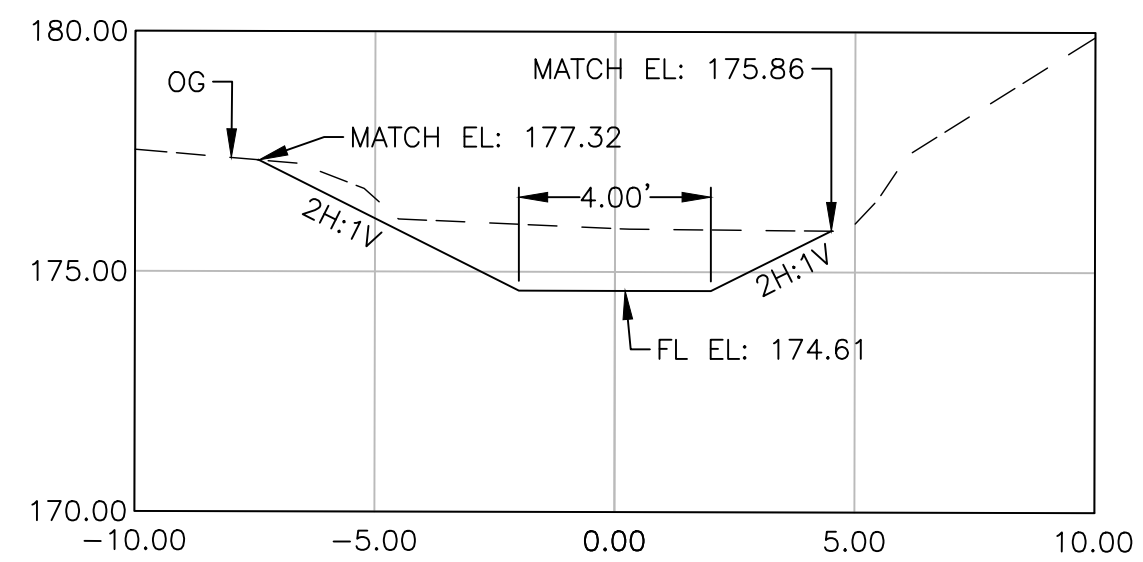
CROSS SECTION "M" LINE STA 2+00 AA
8



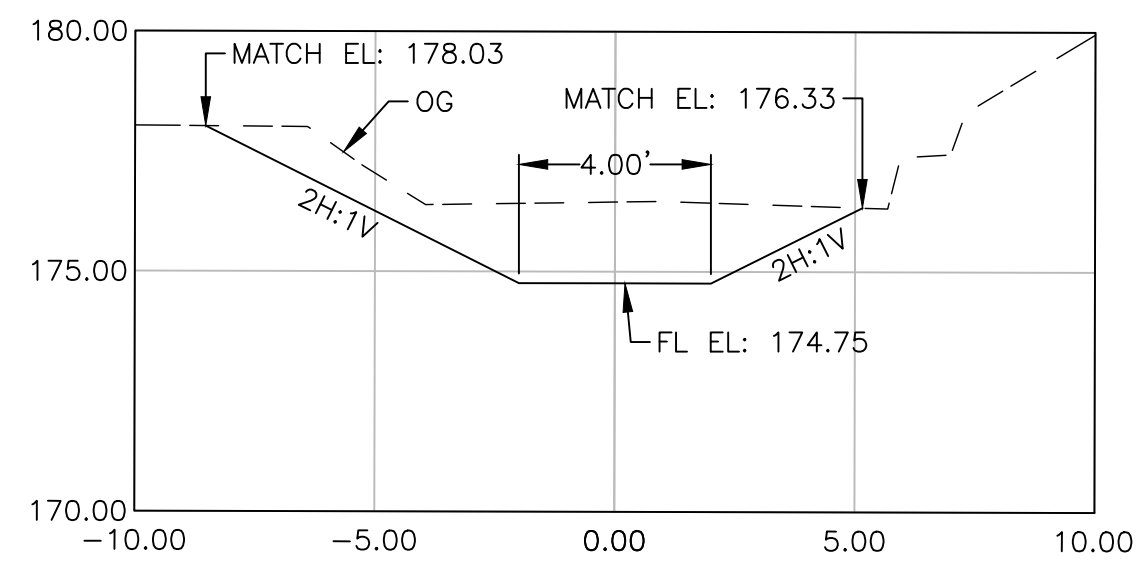
CROSS SECTION "M" LINE STA 4+00 AB
8



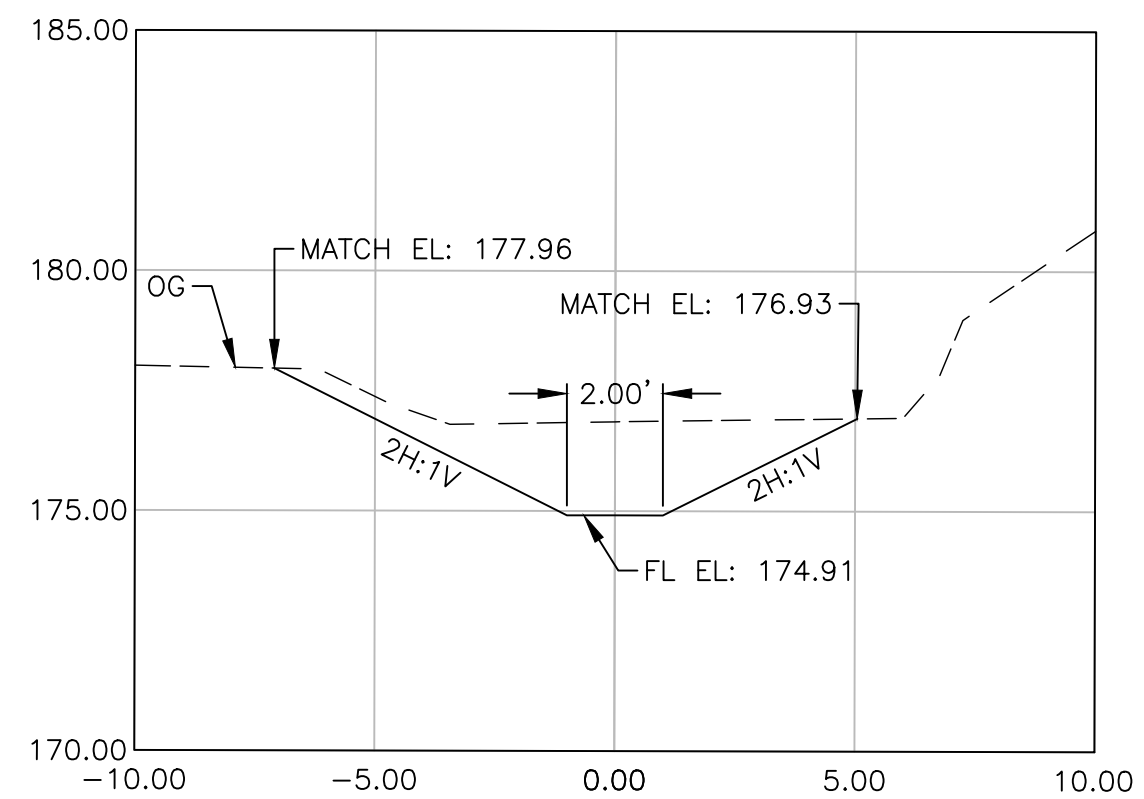
CROSS SECTION "M" LINE STA 6+00 AC
8



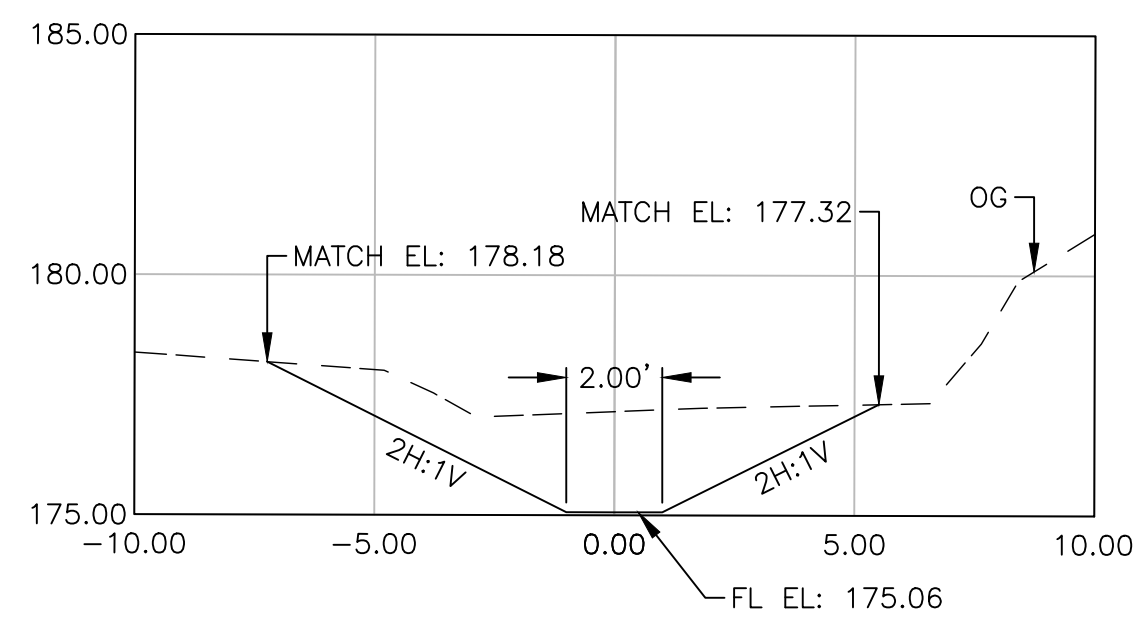
CROSS SECTION "M" LINE STA 8+00 AD
8



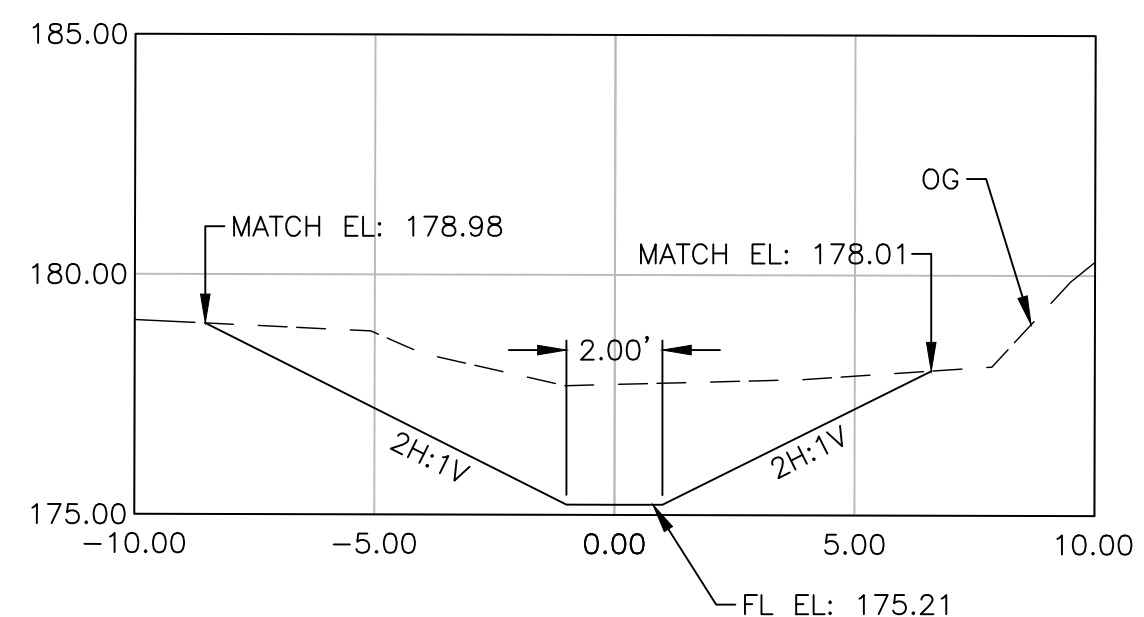
CROSS SECTION "M" LINE STA 10+00 AE
8



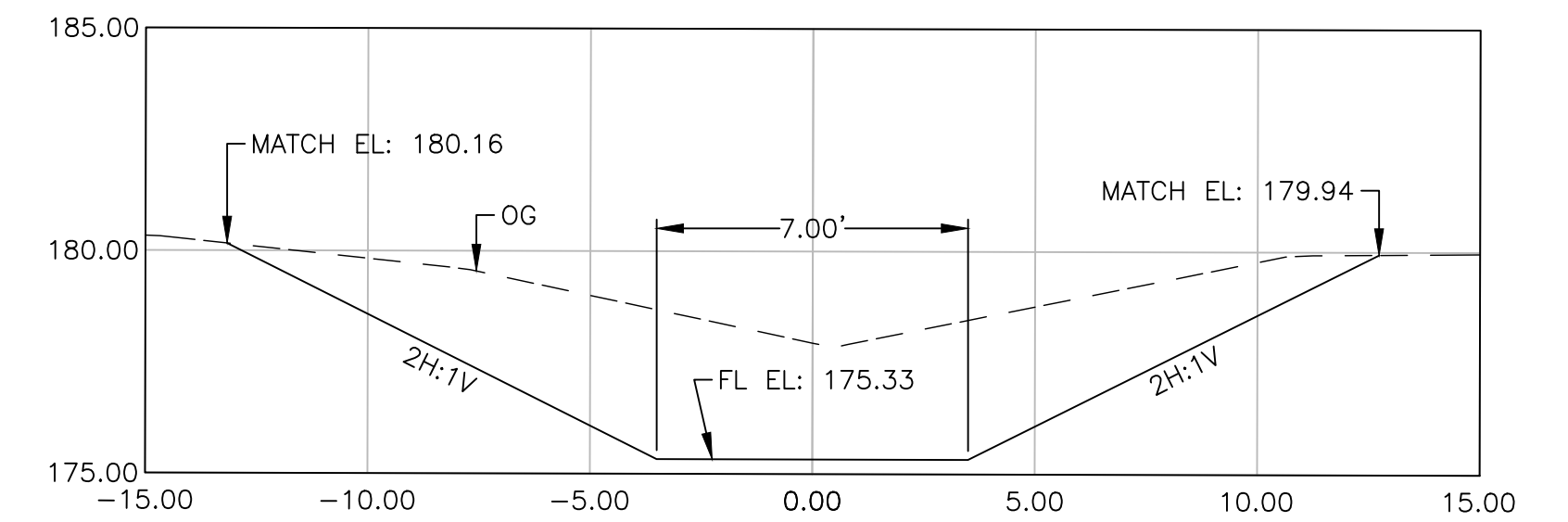
CROSS SECTION "M" LINE STA 12+00 AF
8



CROSS SECTION "M" LINE STA 14+00 AG
8



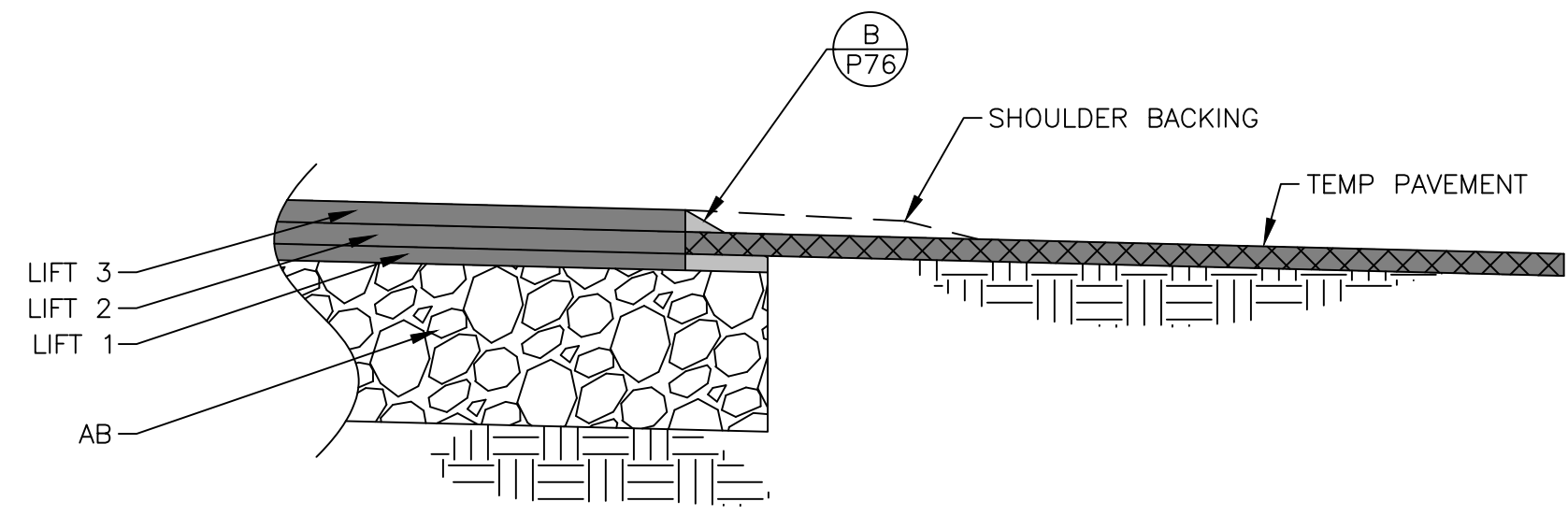
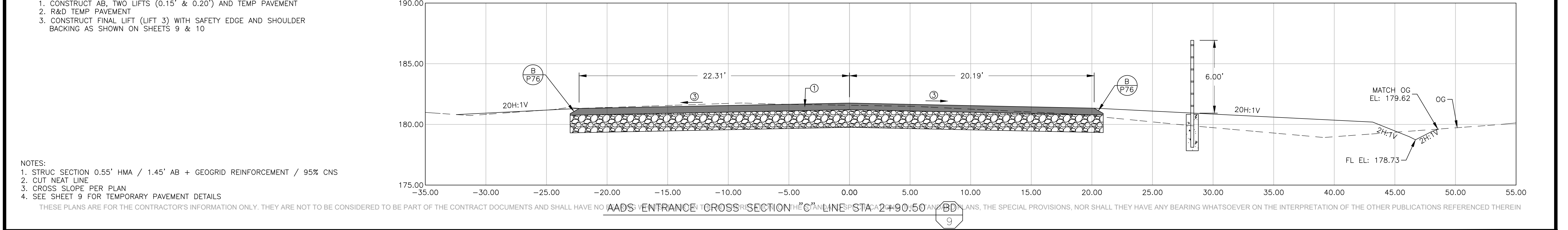
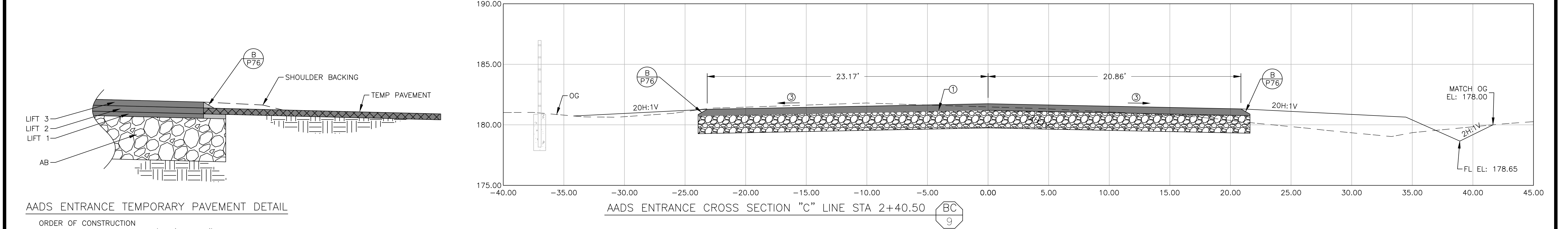
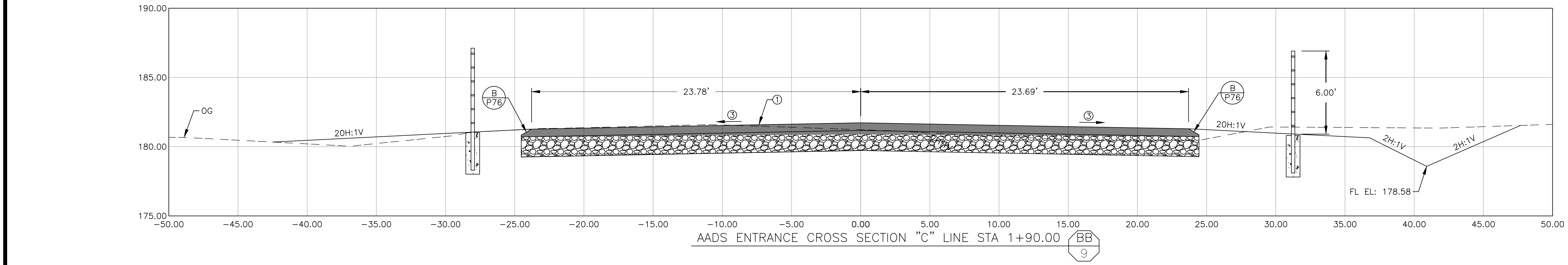
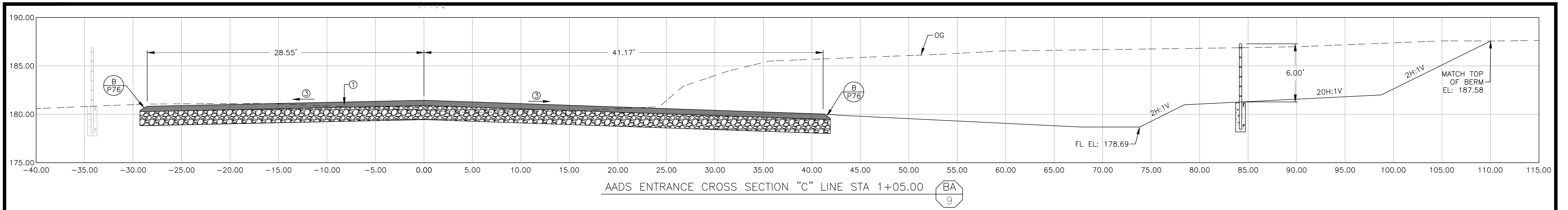
CROSS SECTION "M" LINE STA 16+00 AH
8



CROSS SECTION "M" LINE STA 17+50 AI
8

THESE PLANS ARE FOR THE CONTRACTOR'S INFORMATION ONLY. THEY ARE NOT TO BE CONSIDERED TO BE PART OF THE CONTRACT DOCUMENTS AND SHALL HAVE NO BEARING WHATSOEVER ON THE INTERPRETATION OF THE STANDARD SPECIFICATIONS, THE STANDARD PLANS, THE SPECIAL PROVISIONS, NOR SHALL THEY HAVE ANY BEARING WHATSOEVER ON THE INTERPRETATION OF THE OTHER PUBLICATIONS REFERENCED THEREIN.

	DATE	RECORD DRAWING	SCALE			PROJECT	DEPARTMENT OF PUBLIC WORKS AND PLANNING
DESIGNED: J. WAGNER	03/19/2021	RESIDENT ENGINEER	HORIZ 0 4' 8' VERT 0 4' 8'	_____ SUPERVISING ENGINEER	_____ DATE	AMERICAN AVE DISPOSAL SITE ENTRANCE IMPROVEMENTS	AADS DITCH CROSS SECTIONS
DRAWN: J. WAGNER	03/19/2021					ROAD NO. S0500	BRIDGE NO. N/A
CHECKED: S. ARTAL	03/19/2021					DRAWING NO. 11301	SHEET NO. 8
FOR RIGHT OF WAY DATA AND ACCURATE ACCESS DETERMINATION, SEE DOCUMENTS IN THE DEPARTMENT OF PUBLIC WORKS AND PLANNING.						TOTAL 38	



AADS ENTRANCE TEMPORARY PAVEMENT DETAIL

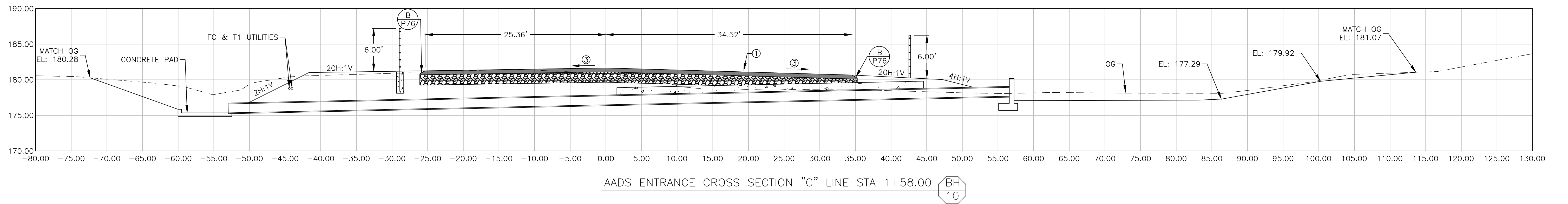
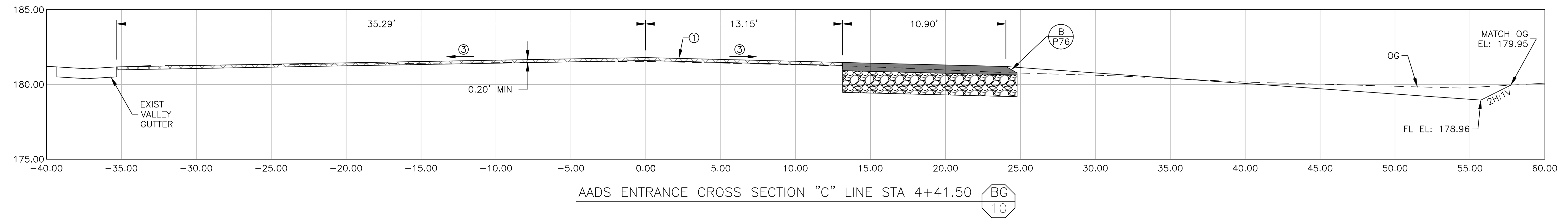
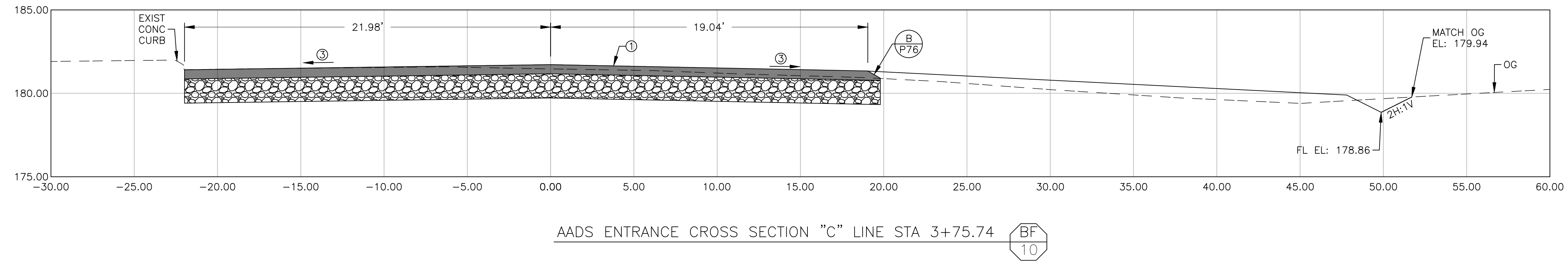
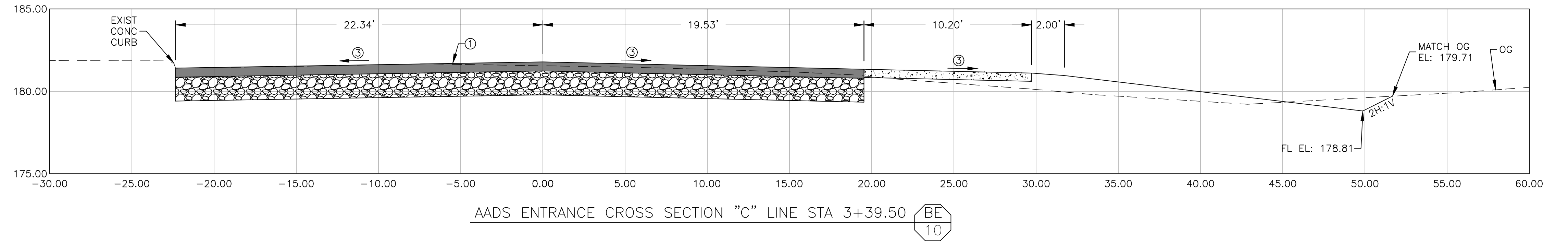
- ORDER OF CONSTRUCTION
1. CONSTRUCT AB, TWO LIFTS (0.15' & 0.20') AND TEMP PAVEMENT
 2. R&D TEMP PAVEMENT
 3. CONSTRUCT FINAL LIFT (LIFT 3) WITH SAFETY EDGE AND SHOULDER BACKING AS SHOWN ON SHEETS 9 & 10

- NOTES:
1. STRUC SECTION 0.55' HMA / 1.45' AB + GEOGRID REINFORCEMENT / 95% CNS
 2. CUT NEAT LINE
 3. CROSS SLOPE PER PLAN
 4. SEE SHEET 9 FOR TEMPORARY PAVEMENT DETAILS

THESE PLANS ARE FOR THE CONTRACTOR'S INFORMATION ONLY. THEY ARE NOT TO BE CONSIDERED TO BE PART OF THE CONTRACT DOCUMENTS AND SHALL HAVE NO BEARING WHATSOEVER ON THE INTERPRETATION OF THE OTHER PUBLICATIONS REFERENCED THEREIN.

	DATE	RECORD DRAWING	SCALE		PROJECT		DEPARTMENT OF PUBLIC WORKS AND PLANNING			
DESIGNED: J. WAGNER	03/19/2021	RESIDENT ENGINEER	NOT TO SCALE		AMERICAN AVE DISPOSAL SITE ENTRANCE IMPROVEMENTS		AADS ENTRANCE CROSS SECTIONS			
DRAWN: J. WAGNER	03/19/2021							ROAD NO. S0500	BRIDGE NO. N/A	DRAWING NO. 11301
CHECKED: S. ARTAL	03/19/2021									SHEET NO. 9
				SUPERVISING ENGINEER	DATE	TOTAL 38				

- NOTES:
 1. STRUC SECTION 0.55' HMA / 1.45' AB + GEOGRID REINFORCEMENT / 95% CNS
 2. CUT NEAT LINE
 3. CROSS SLOPE PER PLAN
 4. SEE SHEET 9 FOR TEMPORARY PAVEMENT DETAILS



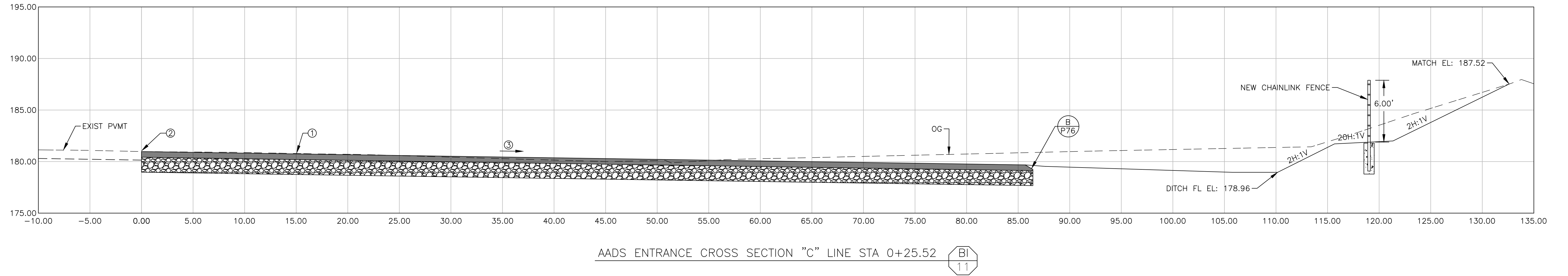
THESE PLANS ARE FOR THE CONTRACTOR'S INFORMATION ONLY. THEY ARE NOT TO BE CONSIDERED TO BE PART OF THE CONTRACT DOCUMENTS AND SHALL HAVE NO BEARING WHATSOEVER ON THE INTERPRETATION OF THE STANDARD SPECIFICATIONS, THE STANDARD PLANS, THE SPECIAL PROVISIONS, NOR SHALL THEY HAVE ANY BEARING WHATSOEVER ON THE INTERPRETATION OF THE OTHER PUBLICATIONS REFERENCED THEREIN

	DATE	RECORD DRAWING	SCALE		PROJECT		DEPARTMENT OF PUBLIC WORKS AND PLANNING			
DESIGNED: J. WAGNER	03/19/2021	RESIDENT ENGINEER	NOT TO SCALE	_____ SUPERVISING ENGINEER	AMERICAN AVE DISPOSAL SITE ENTRANCE IMPROVEMENTS	ROAD NO. S0500	DRAWING NO. 11301			
DRAWN: J. WAGNER	03/19/2021	DATE						_____ DATE	BRIDGE NO. N/A	SHEET NO. 10
CHECKED: S. ARTAL	03/19/2021									TOTAL 38




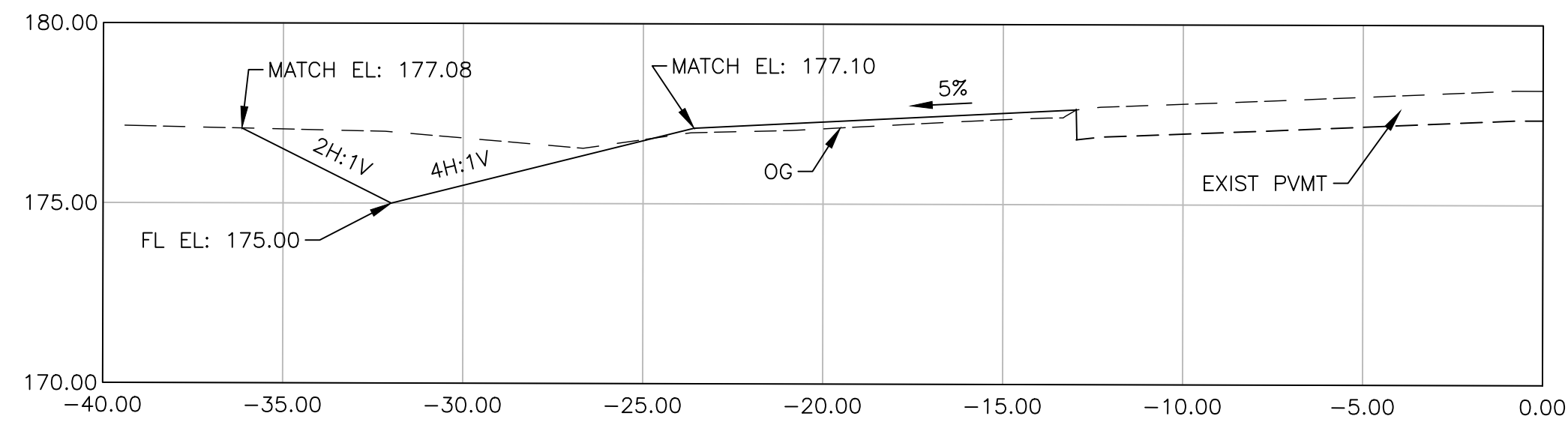
NOTE:

1. STRUCTURAL SECTION 0.55' HMA / 1.45' AB + GEOGRID REINFORCEMENT / 95% CNS
2. CUT NEAT LINE
3. CROSS SLOPE PER PLAN

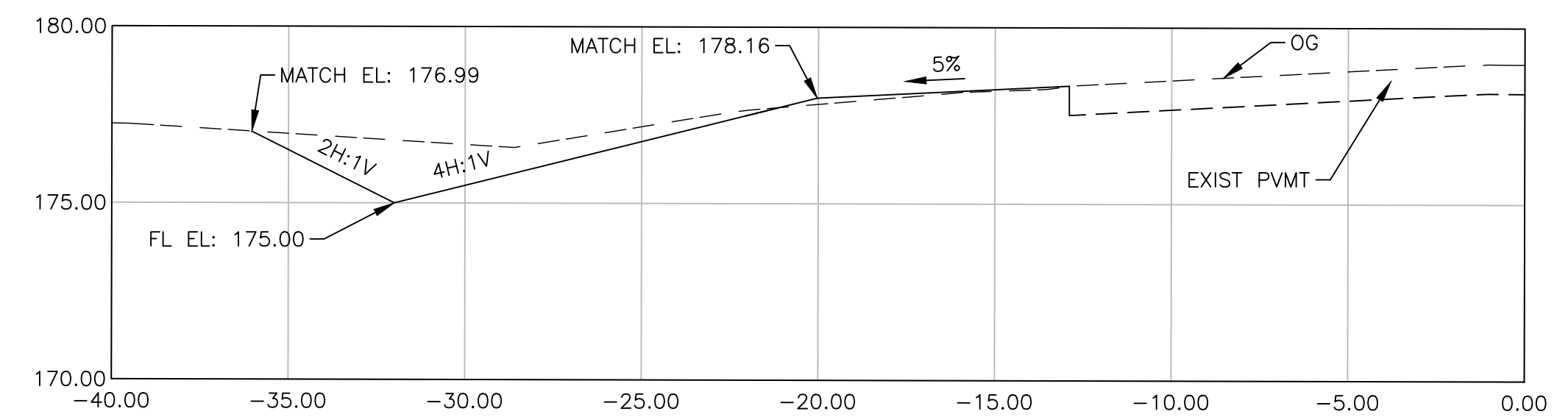


THESE PLANS ARE FOR THE CONTRACTOR'S INFORMATION ONLY. THEY ARE NOT TO BE CONSIDERED TO BE PART OF THE CONTRACT DOCUMENTS AND SHALL HAVE NO BEARING WHATSOEVER ON THE INTERPRETATION OF THE STANDARD SPECIFICATIONS, THE STANDARD PLANS, THE SPECIAL PROVISIONS, NOR SHALL THEY HAVE ANY BEARING WHATSOEVER ON THE INTERPRETATION OF THE OTHER PUBLICATIONS REFERENCED THEREIN

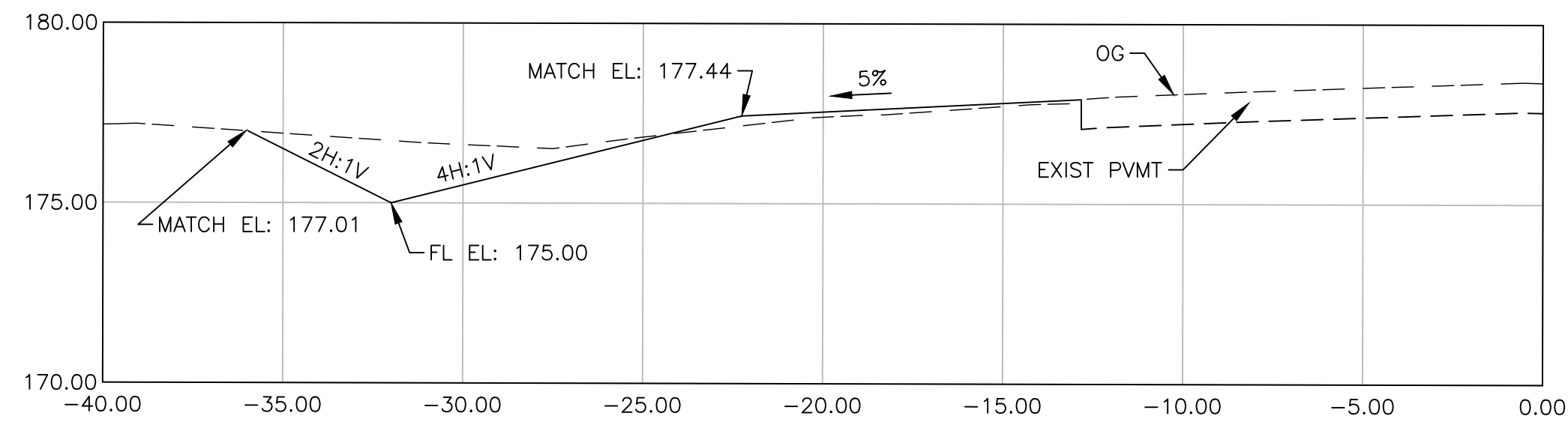
	DATE	RECORD DRAWING		SCALE			PROJECT		DEPARTMENT OF PUBLIC WORKS AND PLANNING	
DESIGNED: J. WAGNER	03/19/2021	RESIDENT ENGINEER	DATE	HORIZ 0 5' 10'	DATE	AMERICAN AVE DISPOSAL SITE ENTRANCE IMPROVEMENTS	AADS ENTRANCE CROSS SECTIONS			
DRAWN: J. WAGNER	03/19/2021			VERT 0 5' 10'		ROAD NO. S0500	BRIDGE NO. N/A	DRAWING NO. 11301	SHEET NO. 11	TOTAL 38
CHECKED: S. ARTAL	03/19/2021					<small>FOR RIGHT OF WAY DATA AND ACCURATE ACCESS DETERMINATION, SEE DOCUMENTS IN THE DEPARTMENT OF PUBLIC WORKS AND PLANNING.</small>				



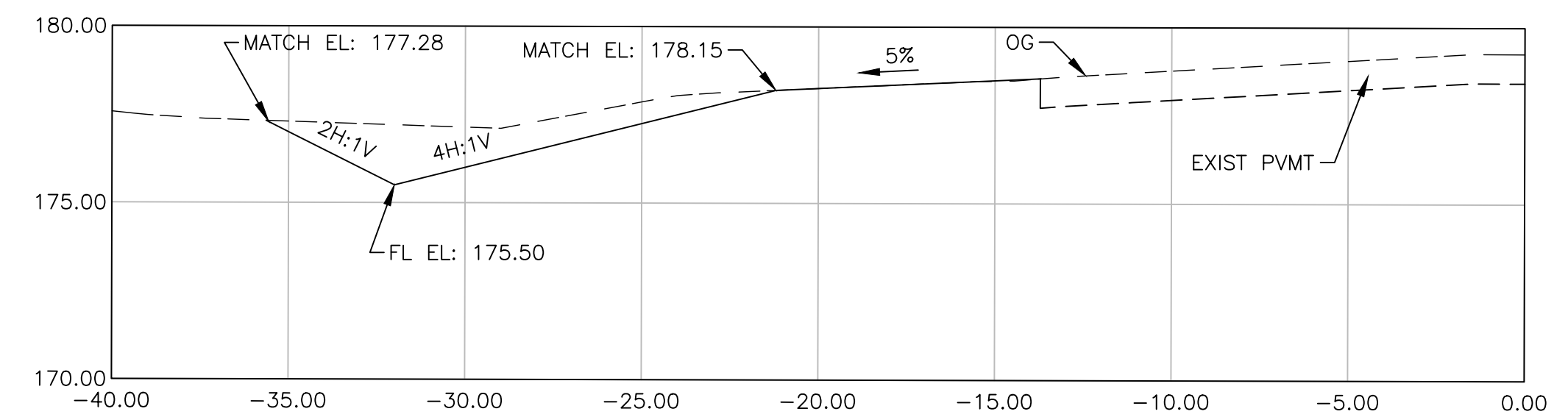
CROSS SECTION "L" LINE STA 90+00 CA
12



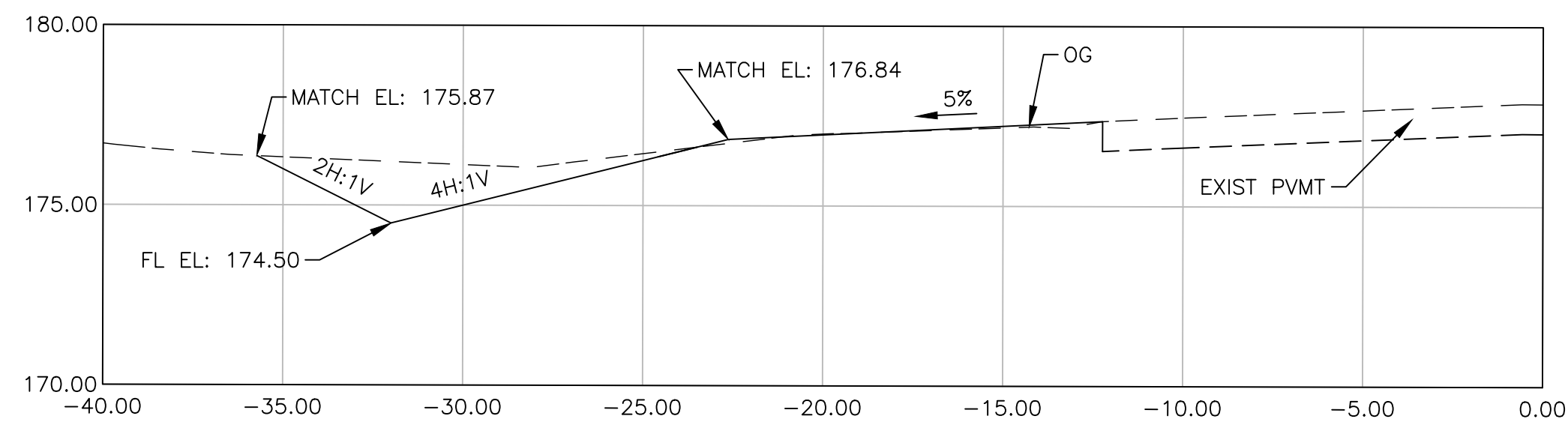
CROSS SECTION "L" LINE STA 107+00 CE
12



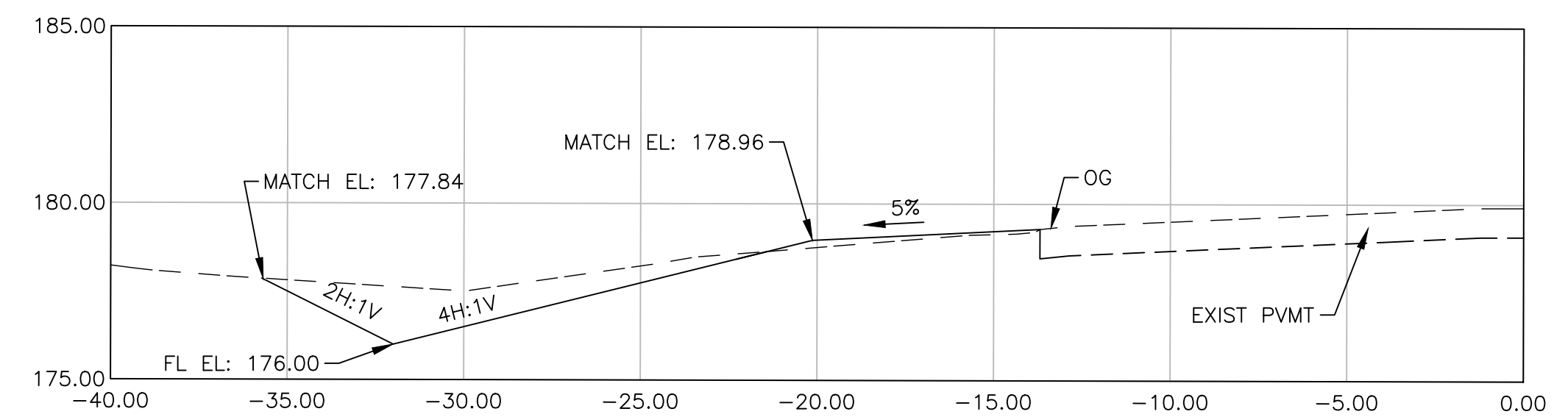
CROSS SECTION "L" LINE STA 97+00 CB
12



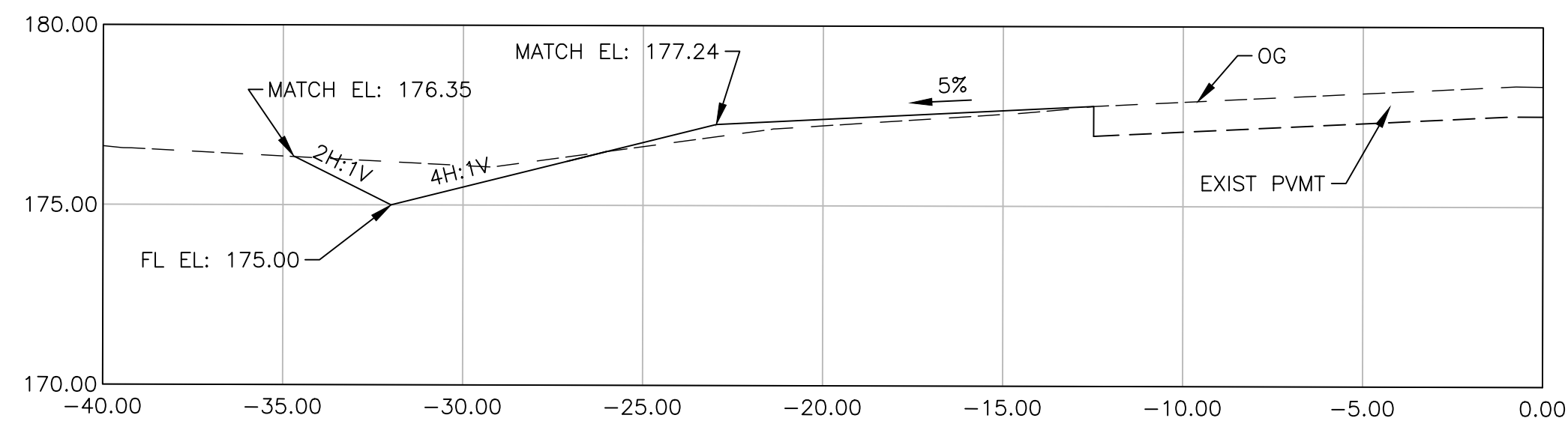
CROSS SECTION "L" LINE STA 109+00 CF
12



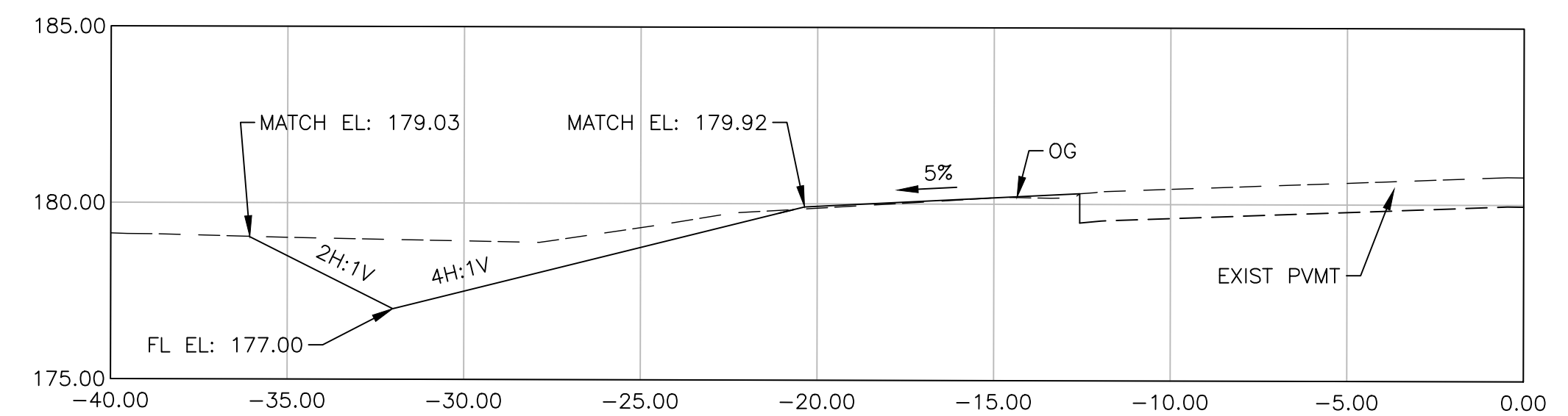
CROSS SECTION "L" LINE STA 100+00 CC
12



CROSS SECTION "L" LINE STA 111+00 CG
12



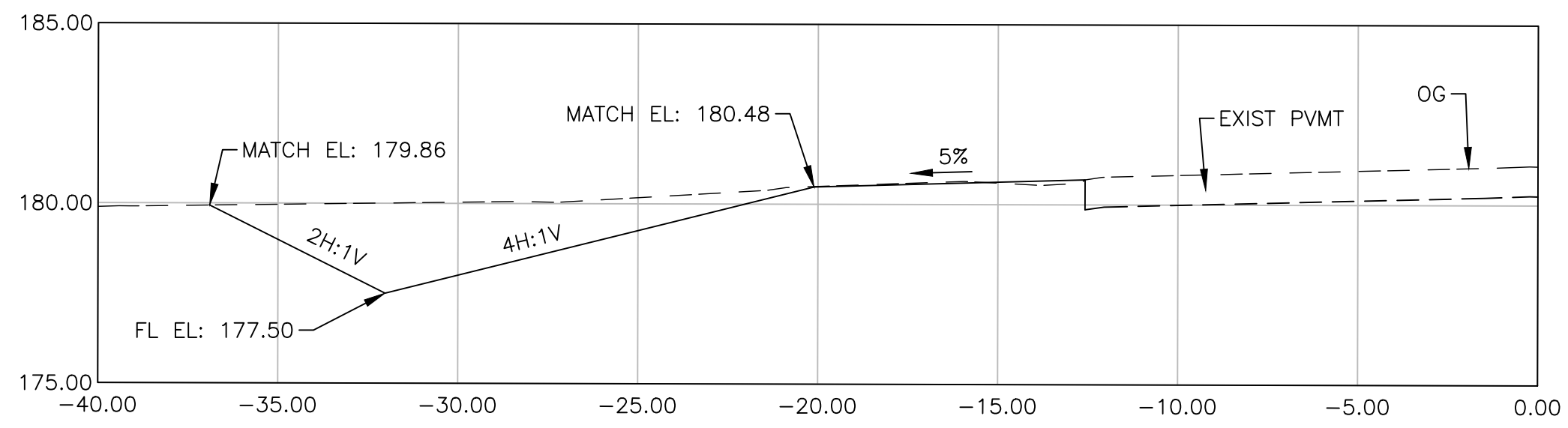
CROSS SECTION "L" LINE STA 105+00 CD
12



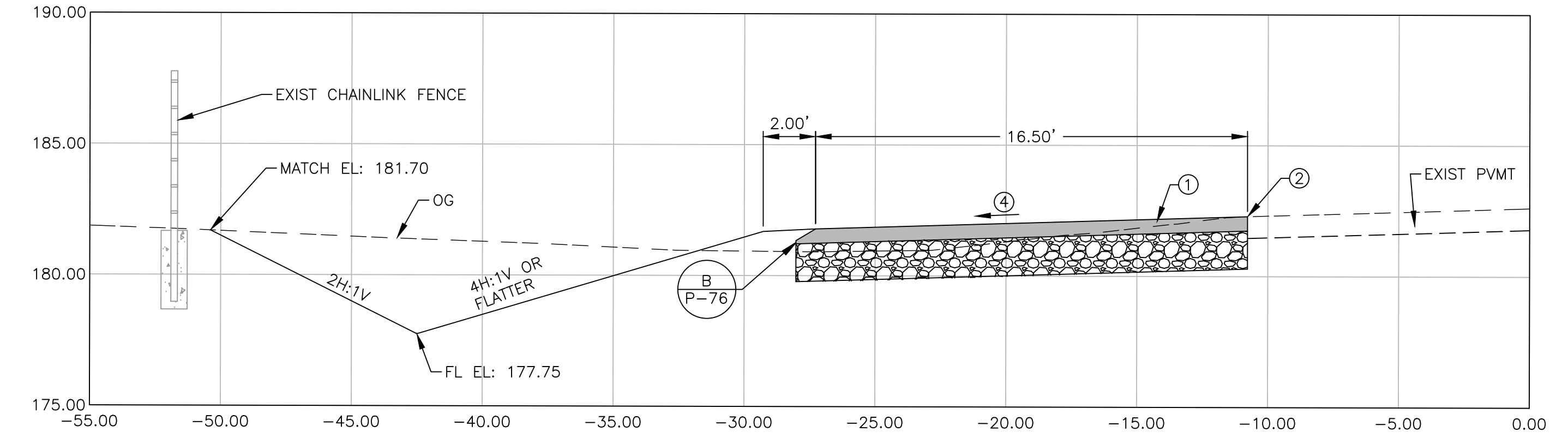
CROSS SECTION "L" LINE STA 114+00 CH
12

THESE PLANS ARE FOR THE CONTRACTOR'S INFORMATION ONLY. THEY ARE NOT TO BE CONSIDERED TO BE PART OF THE CONTRACT DOCUMENTS AND SHALL HAVE NO BEARING WHATSOEVER ON THE INTERPRETATION OF THE STANDARD SPECIFICATIONS, THE STANDARD PLANS, THE SPECIAL PROVISIONS, NOR SHALL THEY HAVE ANY BEARING WHATSOEVER ON THE INTERPRETATION OF THE OTHER PUBLICATIONS REFERENCED THEREIN

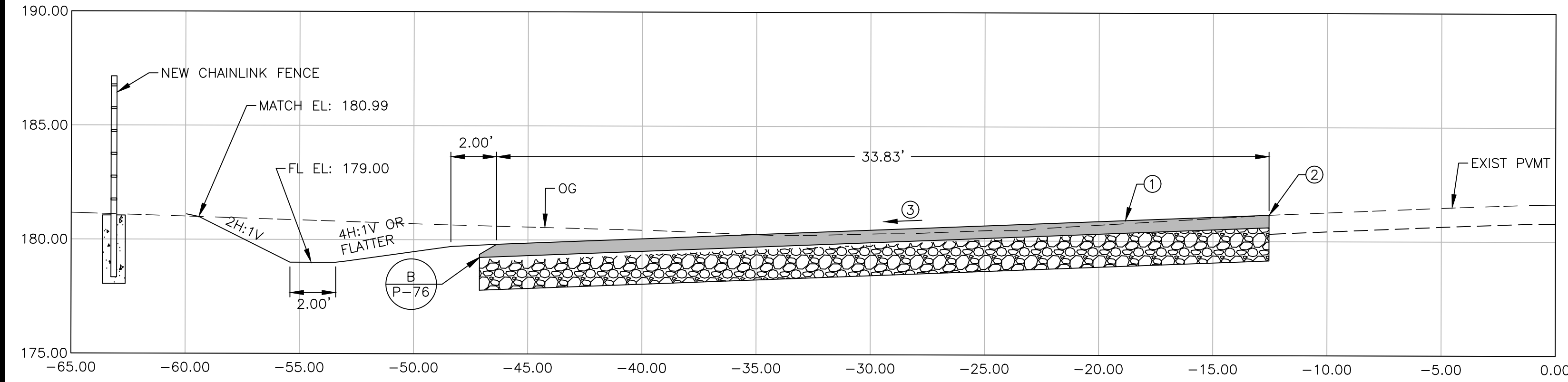
DESIGNED: J. WAGNER DRAWN: J. WAGNER CHECKED: S. ARTAL		DATE: 03/19/2021 DATE: 03/19/2021 DATE: 03/19/2021	RECORD DRAWING RESIDENT ENGINEER	SCALE HORIZ 0 4' 8' VERT 0 4' 8'	SUPERVISING ENGINEER _____ DATE _____	PROJECT AMERICAN AVE DISPOSAL SITE ENTRANCE IMPROVEMENTS ROAD NO. S0500 BRIDGE NO. N/A		DEPARTMENT OF PUBLIC WORKS AND PLANNING ROADWAY DITCH SECTIONS DRAWING NO. 11301 SHEET NO. 12 TOTAL 38
--	--	--	--	---	--	---	--	---



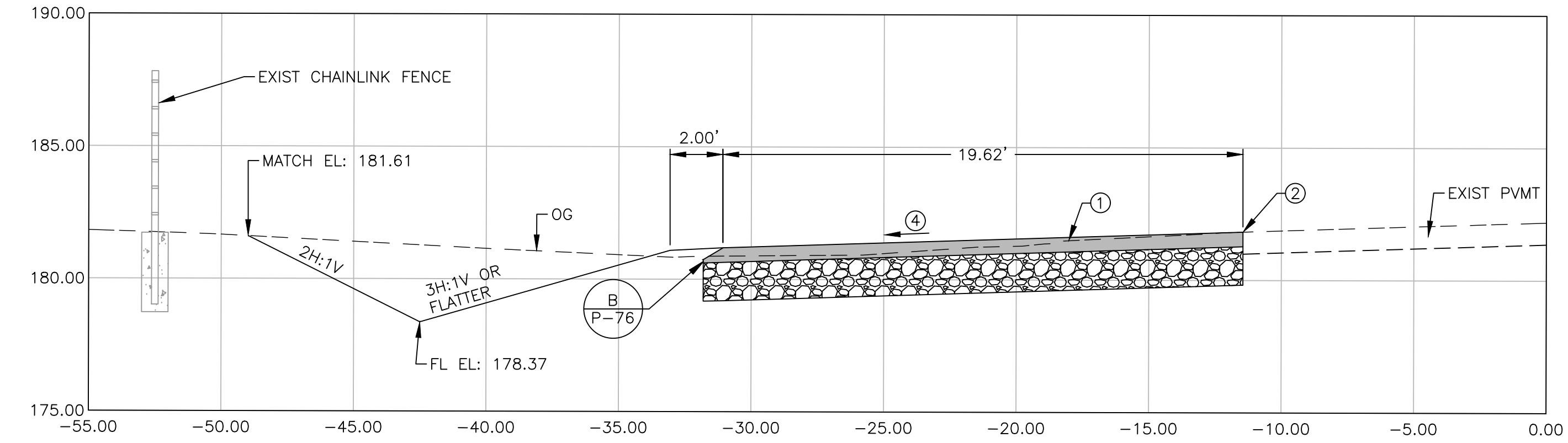
CROSS SECTION "L" LINE STA 115+25 CI
13



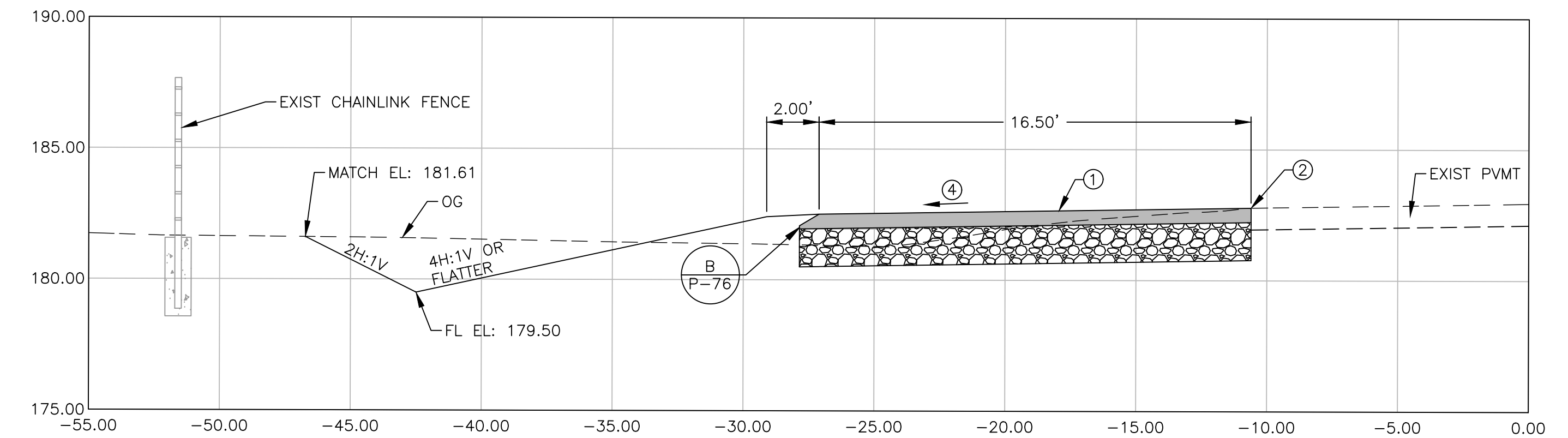
CROSS SECTION "L" LINE STA 123+00 CL
13



CROSS SECTION "L" LINE STA 118+00 CJ
13




CROSS SECTION "L" LINE STA 120+50 CK
13

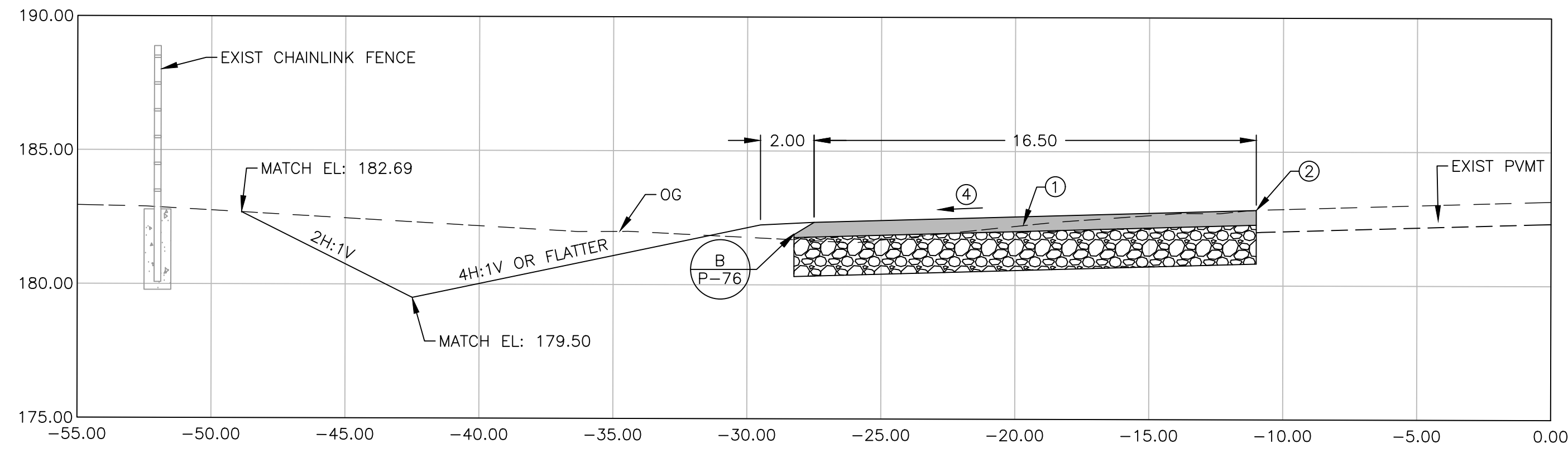


CROSS SECTION "L" LINE STA 126+00 CM
13

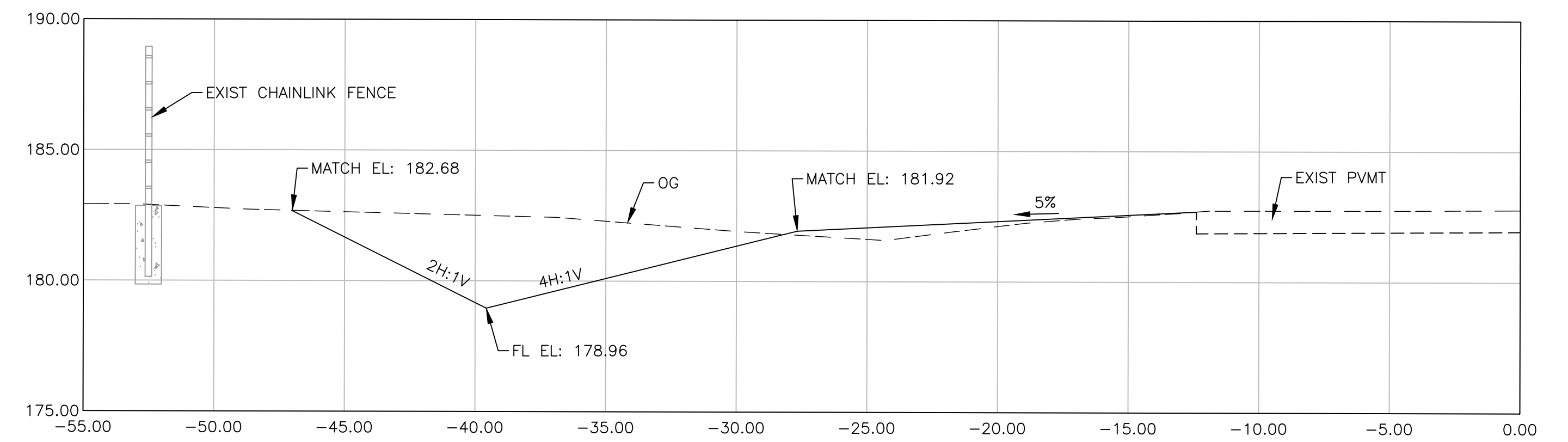
- NOTE:
1. STRUC SECTION 0.55' HMA / 1.45' AB + GEOGRID REINFORCEMENT / 95% CNS
 2. CUT NEAT LINE
 3. CROSS SLOPE PER PLAN
 4. NEW PAVEMENT TO MATCH ROADWAY CROSS SLOPE

THESE PLANS ARE FOR THE CONTRACTOR'S INFORMATION ONLY. THEY ARE NOT TO BE CONSIDERED TO BE PART OF THE CONTRACT DOCUMENTS AND SHALL HAVE NO BEARING WHATSOEVER ON THE INTERPRETATION OF THE STANDARD SPECIFICATIONS, THE STANDARD PLANS, THE SPECIAL PROVISIONS, NOR SHALL THEY HAVE ANY BEARING WHATSOEVER ON THE INTERPRETATION OF THE OTHER PUBLICATIONS REFERENCED THEREIN

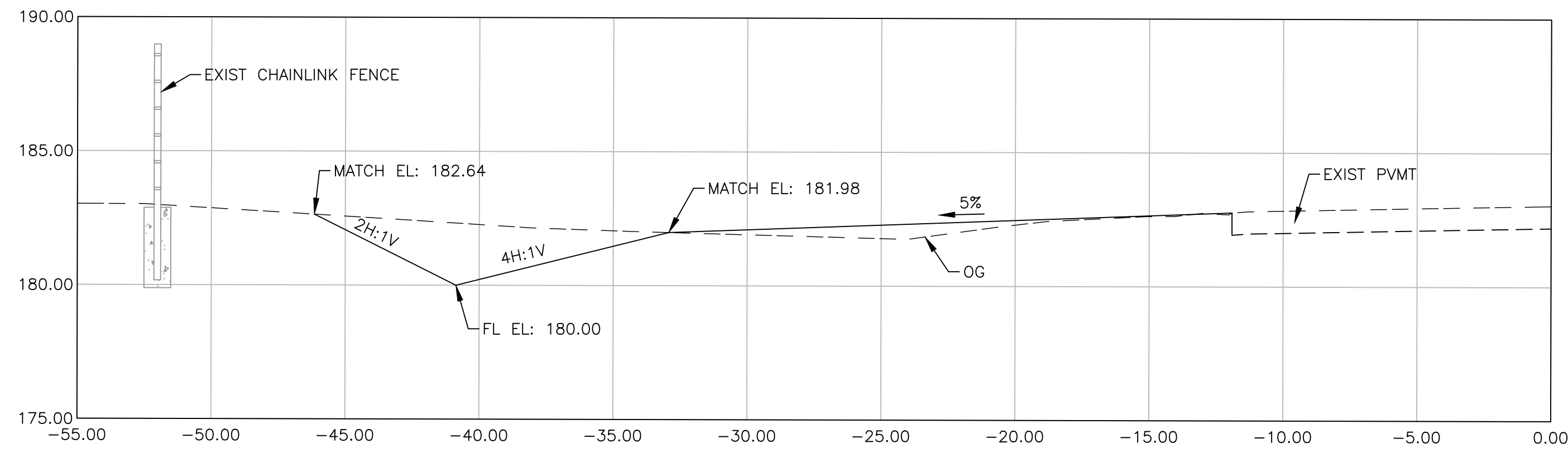
	DATE	RECORD DRAWING	SCALE		PROJECT		DEPARTMENT OF PUBLIC WORKS AND PLANNING	
DESIGNED: J. WAGNER	03/19/2021	RESIDENT ENGINEER	HORIZ 0 4' 8'	_____ SUPERVISING ENGINEER DATE	AMERICAN AVE DISPOSAL SITE ENTRANCE IMPROVEMENTS	ROAD NO. S0500	BRIDGE NO. N/A	
DRAWN: J. WAGNER	03/19/2021		VERT 0 4' 8'					
CHECKED: S. ARTAL	03/19/2021							
FOR RIGHT OF WAY DATA AND ACCURATE ACCESS DETERMINATION, SEE DOCUMENTS IN THE DEPARTMENT OF PUBLIC WORKS AND PLANNING.							ROADWAY DITCH SECTIONS	
						DRAWING NO. 11301	SHEET NO. 13	TOTAL 38



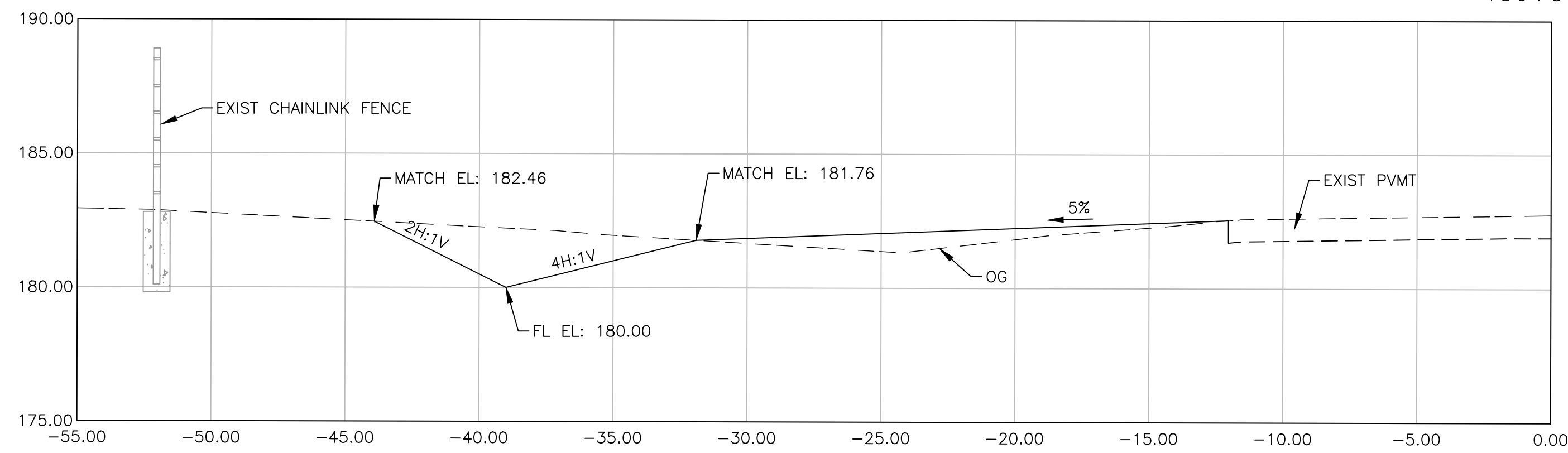
CROSS SECTION "L" LINE STA 129+50 CN
14



CROSS SECTION "L" LINE STA 140+50 CQ
14



CROSS SECTION "L" LINE STA 132+00 CO
14




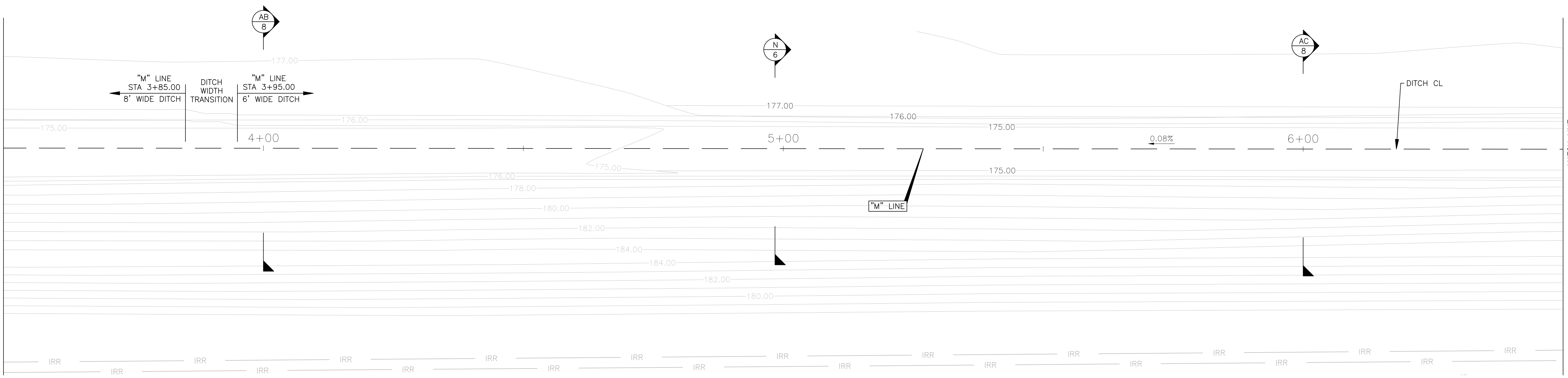

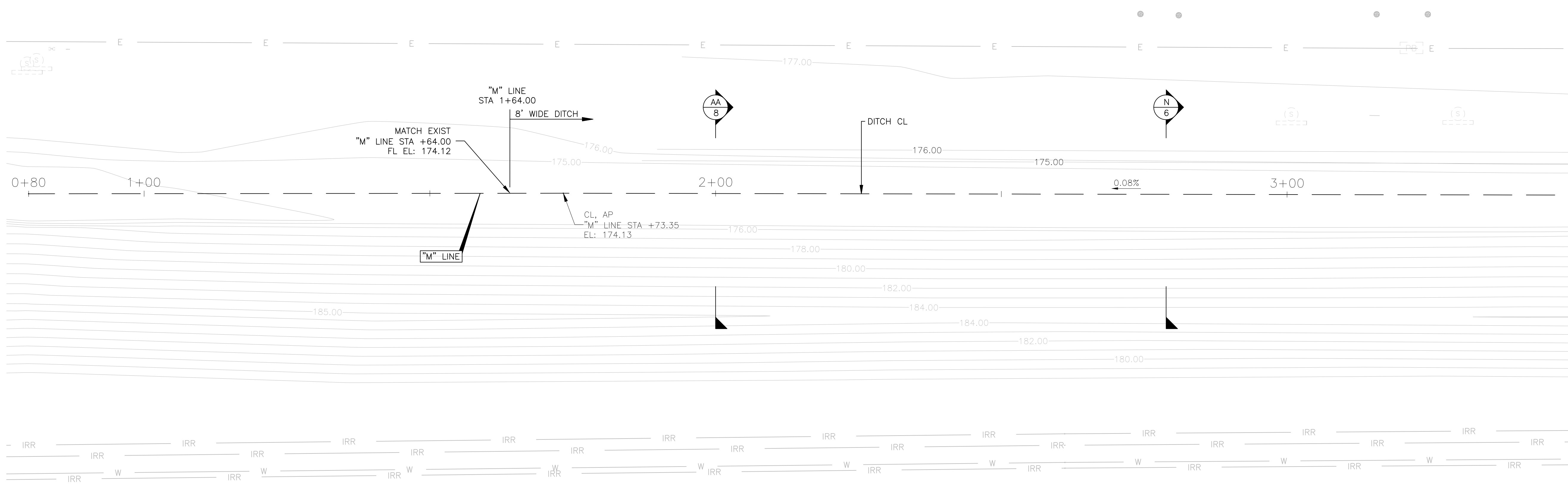
CROSS SECTION "L" LINE STA 136+00 CP
14

NOTE:

1. STRUC SECTION 0.55' HMA / 1.45' AB + GEOGRID REINFORCEMENT / 95% CNS
2. CUT NEAT LINE
3. CROSS SLOPE PER PLAN
4. NEW PAVEMENT TO MATCH ROADWAY CROSS SLOPE

THESE PLANS ARE FOR THE CONTRACTOR'S INFORMATION ONLY. THEY ARE NOT TO BE CONSIDERED TO BE PART OF THE CONTRACT DOCUMENTS AND SHALL HAVE NO BEARING WHATSOEVER ON THE INTERPRETATION OF THE STANDARD SPECIFICATIONS, THE STANDARD PLANS, THE SPECIAL PROVISIONS, NOR SHALL THEY HAVE ANY BEARING WHATSOEVER ON THE INTERPRETATION OF THE OTHER PUBLICATIONS REFERENCED THEREIN

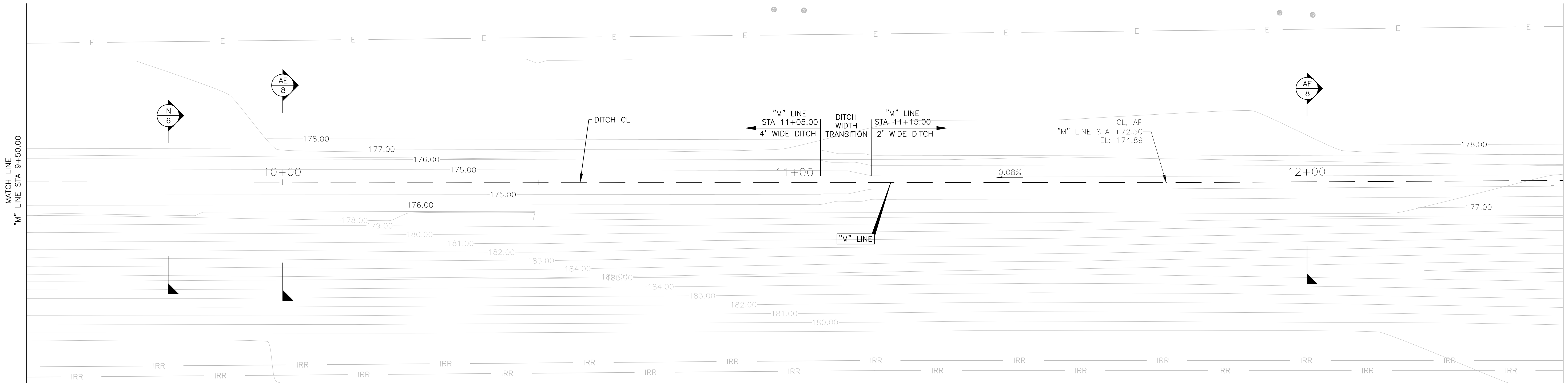
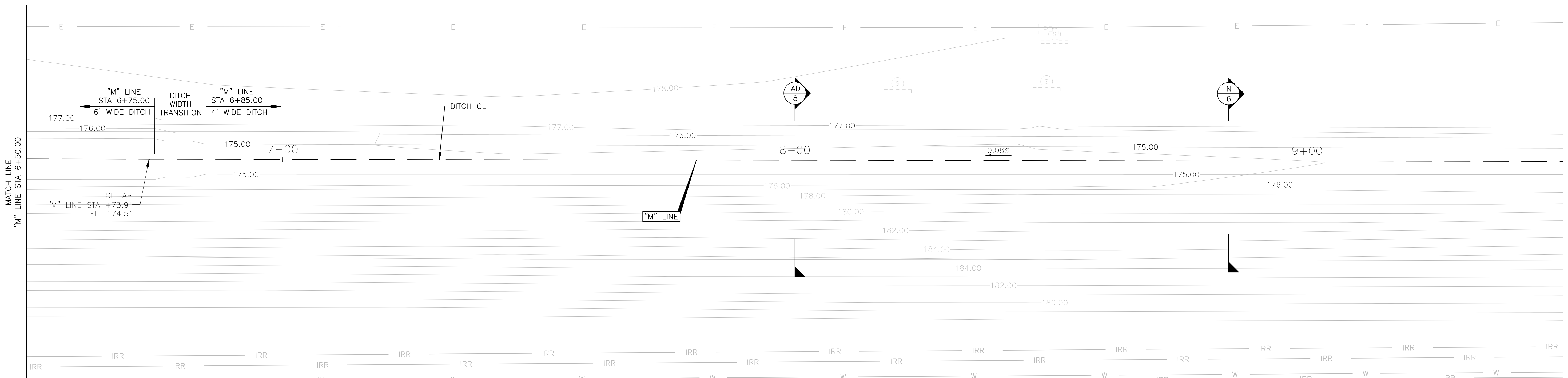

	DATE	RECORD DRAWING		SCALE		PROJECT		DEPARTMENT OF PUBLIC WORKS AND PLANNING
DESIGNED: J. WAGNER	03/19/2021	RESIDENT ENGINEER	DATE	HORIZ 0 4' 8' VERT 0 4' 8'	_____ SUPERVISING ENGINEER	AMERICAN AVE DISPOSAL SITE ENTRANCE IMPROVEMENTS		ROADWAY DITCH SECTIONS
DRAWN: J. WAGNER	03/19/2021				_____ DATE	ROAD NO. S0500	BRIDGE NO. N/A	DRAWING NO. 11301
CHECKED: S. ARTAL	03/19/2021							SHEET NO. 14
FOR RIGHT OF WAY DATA AND ACCURATE ACCESS DETERMINATION, SEE DOCUMENTS IN THE DEPARTMENT OF PUBLIC WORKS AND PLANNING.								TOTAL 38



THESE PLANS ARE FOR THE CONTRACTOR'S INFORMATION ONLY. THEY ARE NOT TO BE CONSIDERED TO BE PART OF THE CONTRACT DOCUMENTS AND SHALL HAVE NO BEARING WHATSOEVER ON THE INTERPRETATION OF THE STANDARD SPECIFICATIONS, THE STANDARD PLANS, THE SPECIAL PROVISIONS, NOR SHALL THEY HAVE ANY BEARING WHATSOEVER ON THE INTERPRETATION OF THE OTHER PUBLICATIONS REFERENCED THEREIN

DESIGNED: J. WAGNER		DATE: 03/19/2021	RECORD DRAWING		SCALE		PROJECT		DEPARTMENT OF PUBLIC WORKS AND PLANNING	
DRAWN: J. WAGNER		DATE: 03/19/2021	RESIDENT ENGINEER		HORIZ 0 10' 20'		AMERICAN AVE DISPOSAL SITE ENTRANCE IMPROVEMENTS		AADS DITCH GRADING PLAN - OUTLET	
CHECKED: S. ARTAL		DATE: 03/19/2021			VERT 0 1' 2'		ROAD NO. S0500		DRAWING NO. 11301	
							BRIDGE NO. N/A		SHEET NO. 15	
									TOTAL 38	

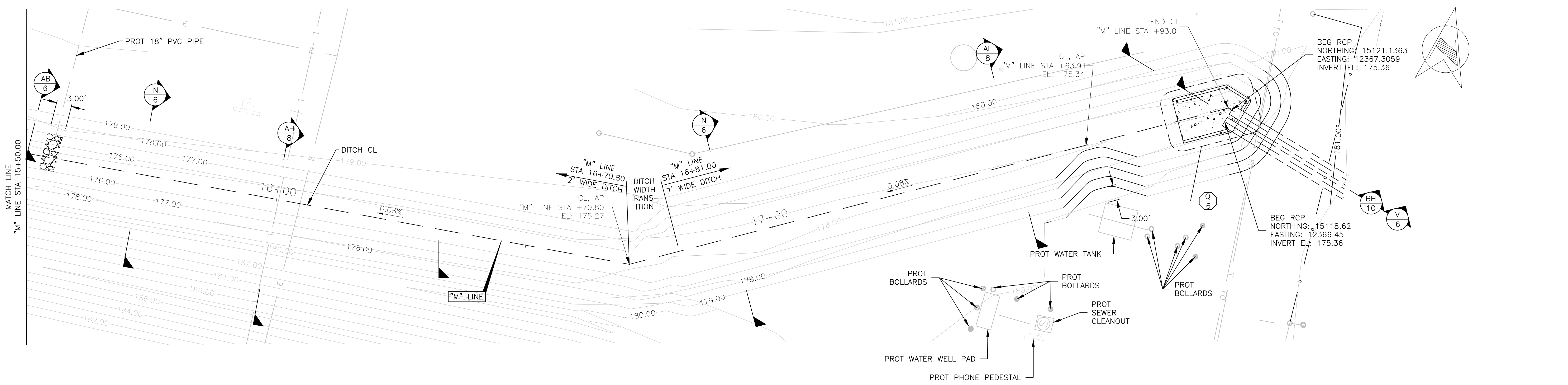
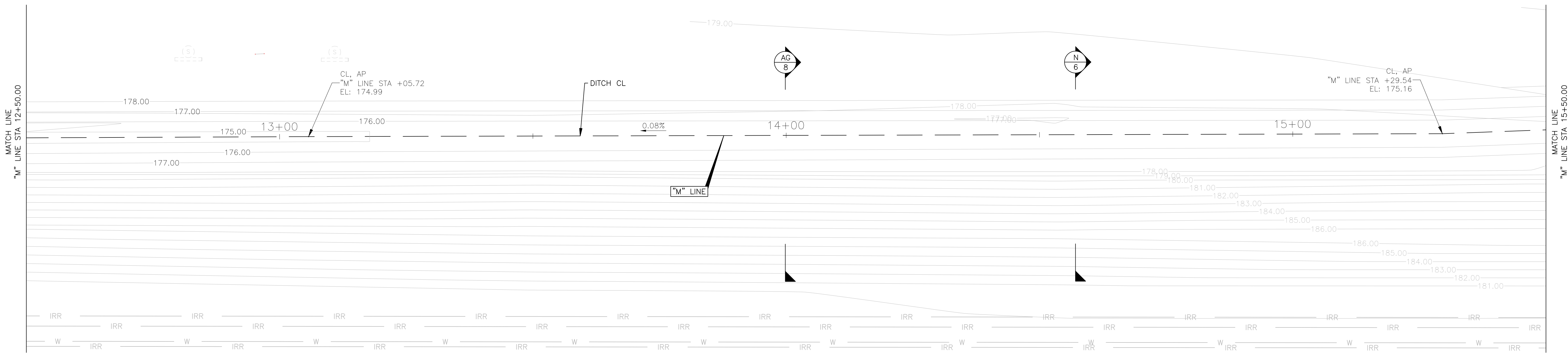
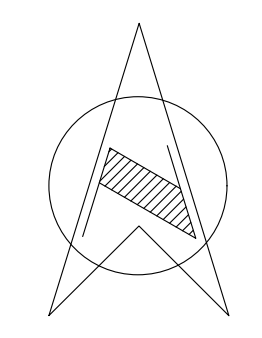




THESE PLANS ARE FOR THE CONTRACTOR'S INFORMATION ONLY. THEY ARE NOT TO BE CONSIDERED TO BE PART OF THE CONTRACT DOCUMENTS AND SHALL HAVE NO BEARING WHATSOEVER ON THE INTERPRETATION OF THE STANDARD SPECIFICATIONS, THE STANDARD PLANS, THE SPECIAL PROVISIONS, NOR SHALL THEY HAVE ANY BEARING WHATSOEVER ON THE INTERPRETATION OF THE OTHER PUBLICATIONS REFERENCED THEREIN.

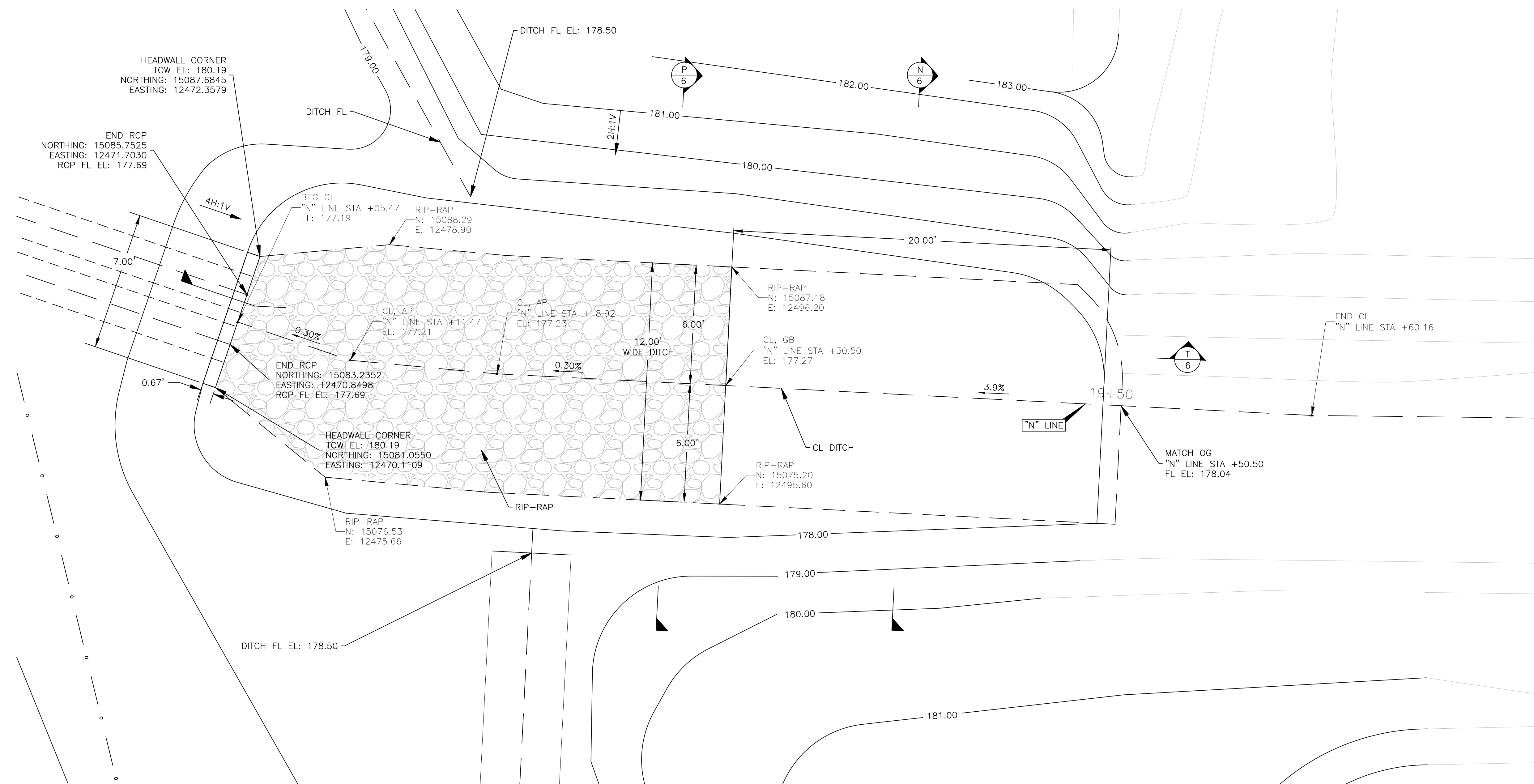

DESIGNED: J. WAGNER		DATE: 03/19/2021	RECORD DRAWING		SCALE		PROJECT		DEPARTMENT OF PUBLIC WORKS AND PLANNING	
DRAWN: J. WAGNER		DATE: 03/19/2021	RESIDENT ENGINEER		HORIZ 0 10' 20'		AMERICAN AVE DISPOSAL SITE ENTRANCE IMPROVEMENTS		AADS DITCH GRADING PLAN - OUTLET	
CHECKED: S. ARTAL		DATE: 03/19/2021			VERT 0 1' 2'		ROAD NO. S0500		DRAWING NO. 11301	
							BRIDGE NO. N/A		SHEET NO. 16	
									TOTAL 38	






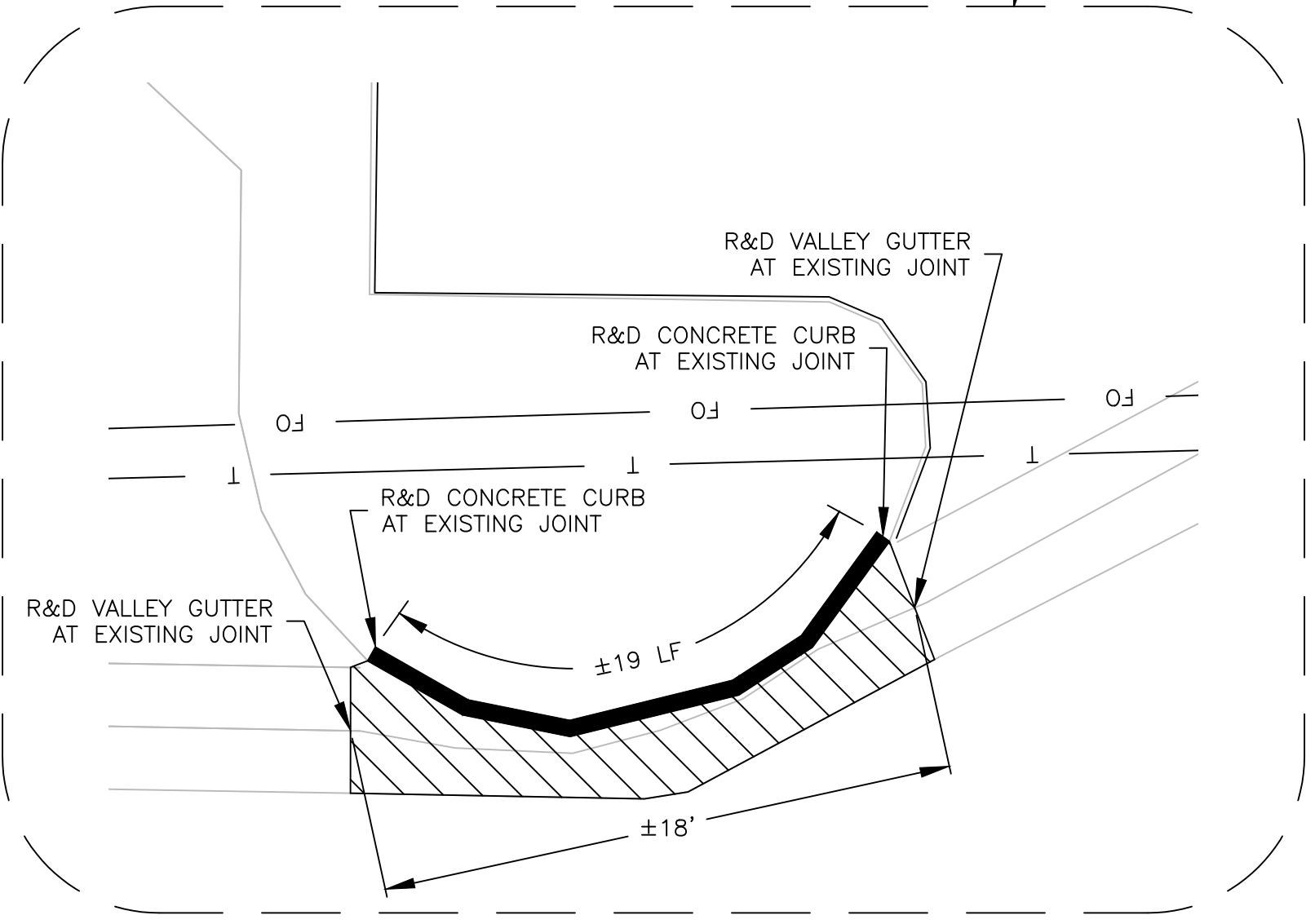
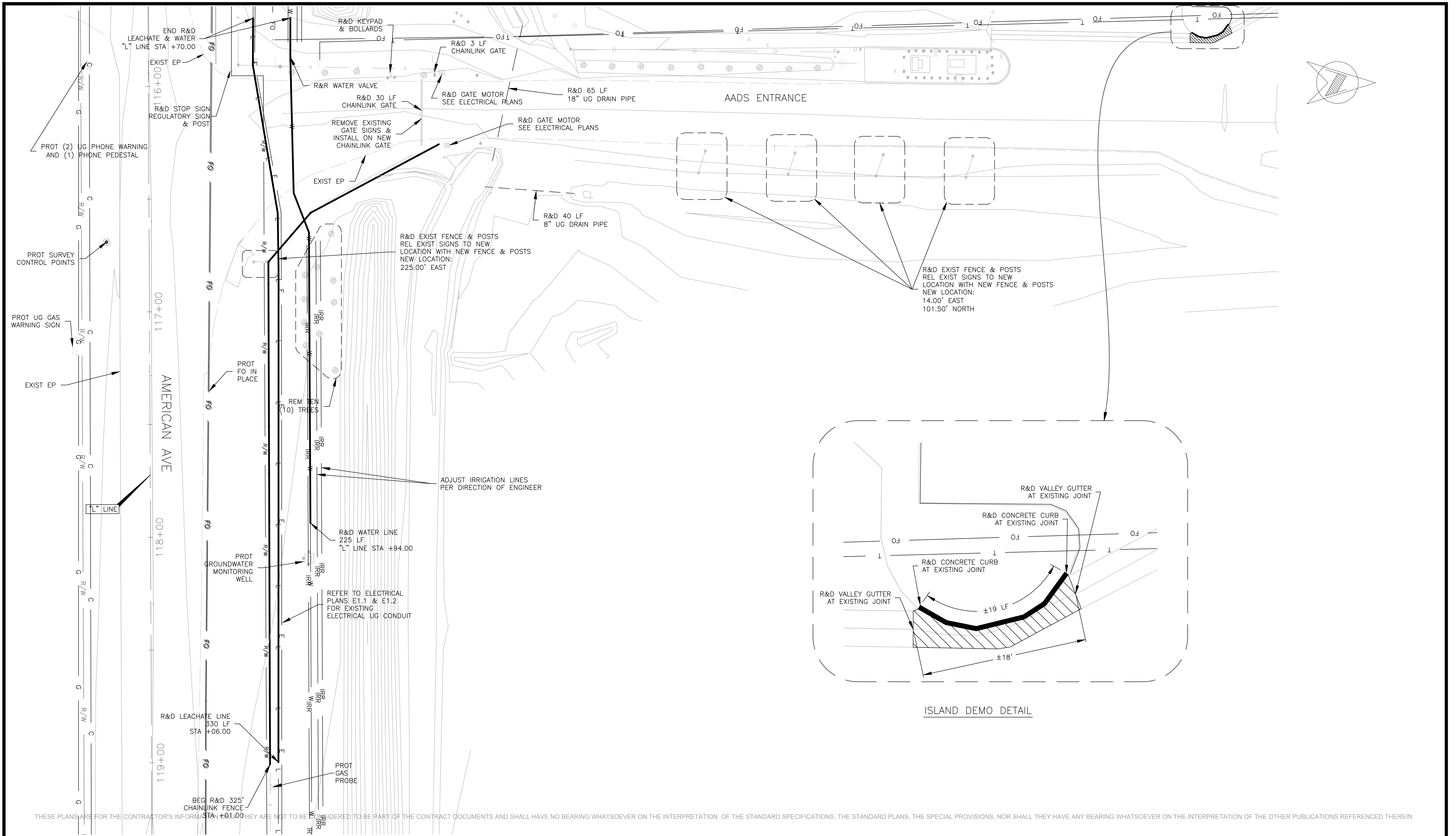
THESE PLANS ARE FOR THE CONTRACTOR'S INFORMATION ONLY. THEY ARE NOT TO BE CONSIDERED TO BE PART OF THE CONTRACT DOCUMENTS AND SHALL HAVE NO BEARING WHATSOEVER ON THE INTERPRETATION OF THE STANDARD SPECIFICATIONS, THE STANDARD PLANS, THE SPECIAL PROVISIONS, NOR SHALL THEY HAVE ANY BEARING WHATSOEVER ON THE INTERPRETATION OF THE OTHER PUBLICATIONS REFERENCED THEREIN

DESIGNED: J. WAGNER DRAWN: J. WAGNER CHECKED: S. ARTAL		DATE 03/19/2021 03/19/2021 03/19/2021	RECORD DRAWING RESIDENT ENGINEER	DATE	SCALE HORIZ 0 10' 20' VERT 0 1' 2'	SUPERVISING ENGINEER _____ DATE _____	PROJECT AMERICAN AVE DISPOSAL SITE ENTRANCE IMPROVEMENTS ROAD NO. S0500 BRIDGE NO. N/A		DEPARTMENT OF PUBLIC WORKS AND PLANNING AADS DITCH GRADING PLAN - OUTLET DRAWING NO. 11301 SHEET NO. 17 TOTAL 38
--	--	--	--	------	---	--	---	--	---



THESE PLANS ARE FOR THE CONTRACTOR'S INFORMATION ONLY. THEY ARE NOT TO BE CONSIDERED TO BE PART OF THE CONTRACT DOCUMENTS AND SHALL HAVE NO BEARING WHATSOEVER ON THE INTERPRETATION OF THE STANDARD SPECIFICATIONS, THE STANDARD PLANS, THE SPECIAL PROVISIONS, NOR SHALL THEY HAVE ANY BEARING WHATSOEVER ON THE INTERPRETATION OF THE OTHER PUBLICATIONS REFERENCED THEREIN

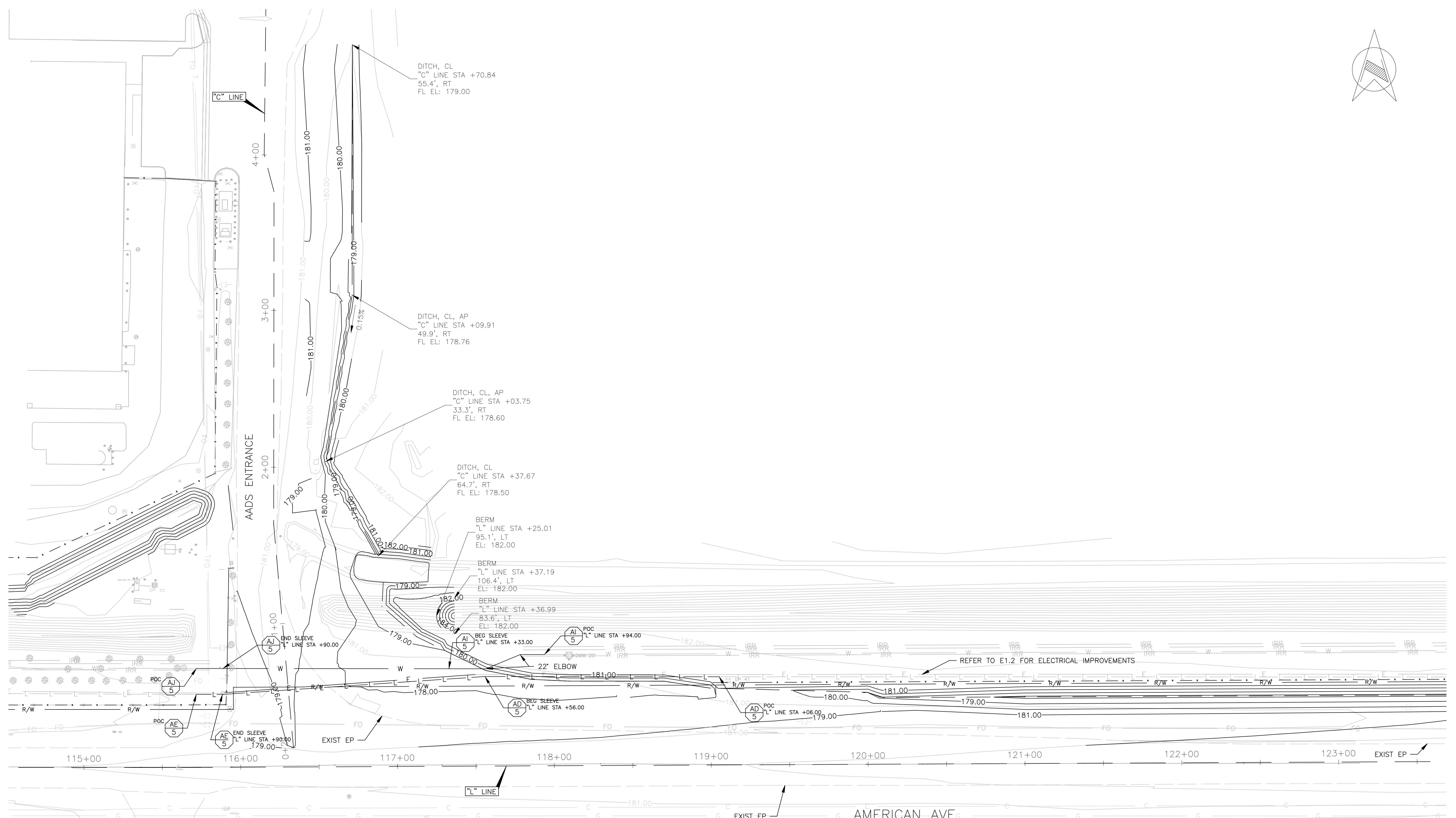
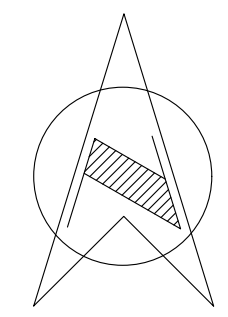
DESIGNED: J. WAGNER DRAWN: J. WAGNER CHECKED: S. ARTAL		DATE 03/19/2021 03/19/2021 03/19/2021	RECORD DRAWING RESIDENT ENGINEER	DATE	SCALE HORIZ 0 3' 6' VERT 0 1' 2'	_____ SUPERVISING ENGINEER	_____ DATE	PROJECT AMERICAN AVE DISPOSAL SITE ENTRANCE IMPROVEMENTS		DEPARTMENT OF PUBLIC WORKS AND PLANNING AADS DITCH GRADING PLAN - INLET
<small>FOR RIGHT OF WAY DATA AND ACCURATE ACCESS DETERMINATION, SEE DOCUMENTS IN THE DEPARTMENT OF PUBLIC WORKS AND PLANNING.</small>		<small>ROAD NO. S0500</small>		<small>BRIDGE NO. N/A</small>		<small>DRAWING NO. 11301</small>		<small>SHEET NO. 18</small>		<small>TOTAL 38</small>




ISLAND DEMO DETAIL

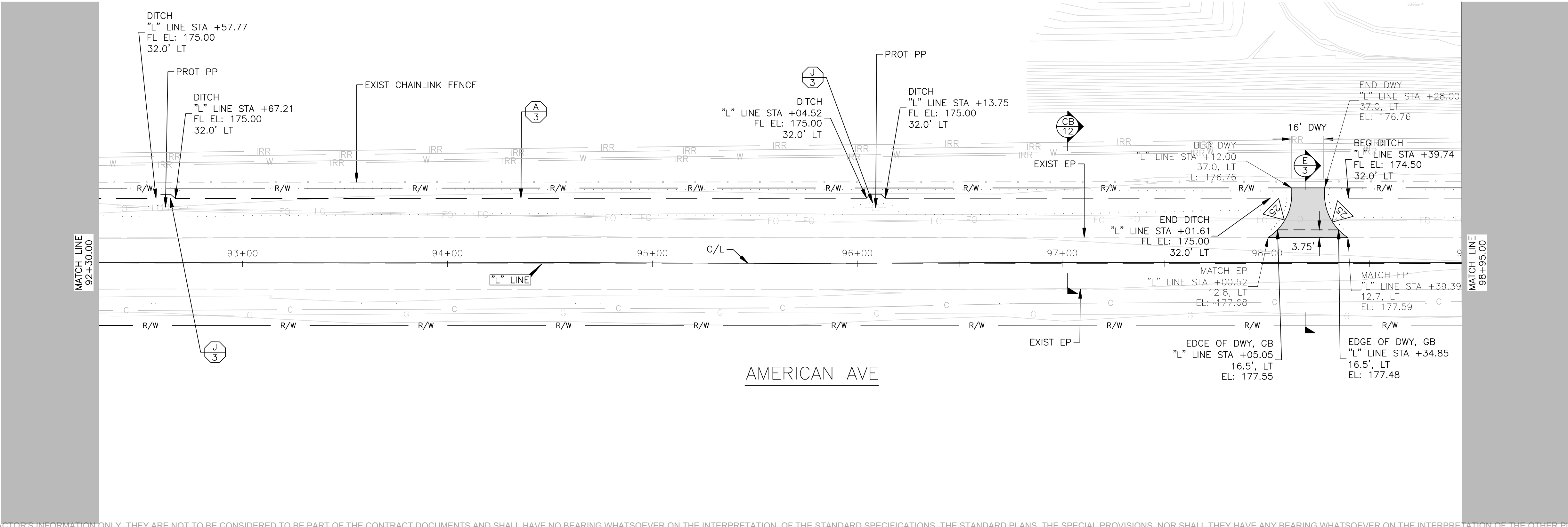
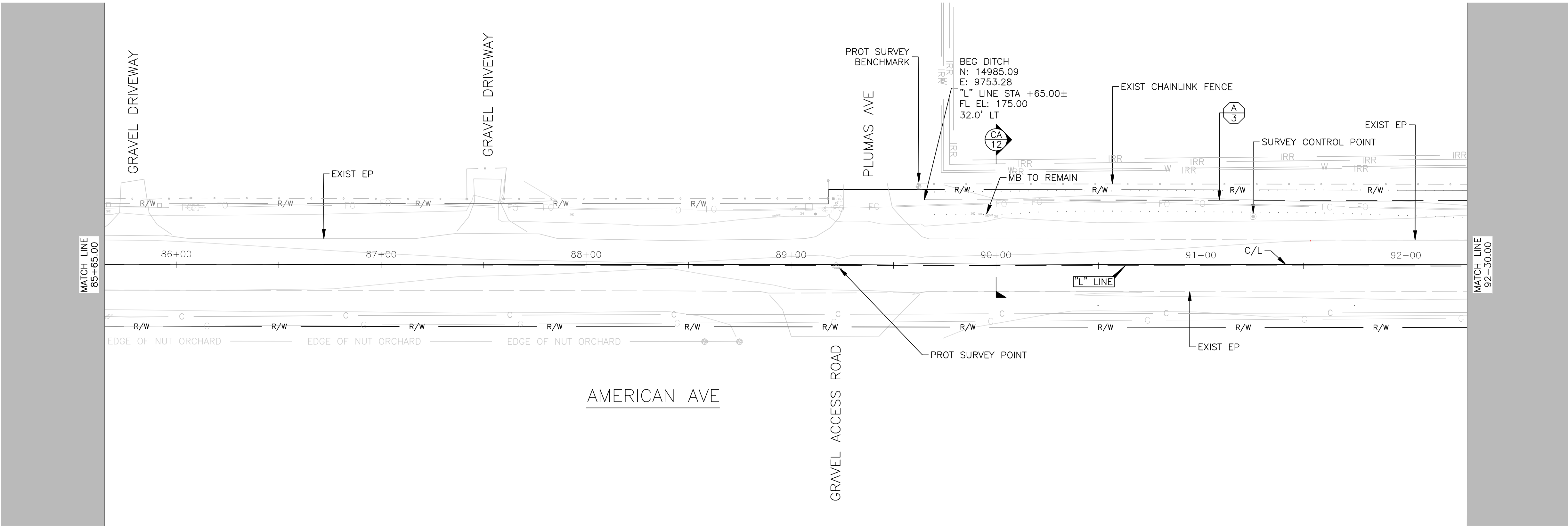

THESE PLANS ARE FOR THE CONTRACTOR'S INFORMATION ONLY. THEY ARE NOT TO BE CONSIDERED TO BE PART OF THE CONTRACT DOCUMENTS AND SHALL HAVE NO BEARING WHATSOEVER ON THE INTERPRETATION OF THE STANDARD SPECIFICATIONS, THE STANDARD PLANS, THE SPECIAL PROVISIONS, NOR SHALL THEY HAVE ANY BEARING WHATSOEVER ON THE INTERPRETATION OF THE OTHER PUBLICATIONS REFERENCED THEREIN.

DATE		RECORD DRAWING		SCALE		PROJECT		DEPARTMENT OF PUBLIC WORKS AND PLANNING	
DESIGNED: J. WAGNER	03/19/2021	RESIDENT ENGINEER	DATE	HORIZ 0 20' 40'		AMERICAN AVE DISPOSAL SITE ENTRANCE IMPROVEMENTS		DEMOLITION PLAN	
DRAWN: J. WAGNER	03/19/2021			VERT 0 1' 2'		---		ROAD NO. S0500 BRIDGE NO. N/A	
CHECKED: S. ARTAL	03/19/2021			SUPERVISING ENGINEER DATE		THE COUNTY OF FRESNO		DRAWING NO. 11301 SHEET NO. 19 TOTAL 38	
FOR RIGHT OF WAY DATA AND ACCURATE ACCESS DETERMINATION, SEE DOCUMENTS IN THE DEPARTMENT OF PUBLIC WORKS AND PLANNING.									



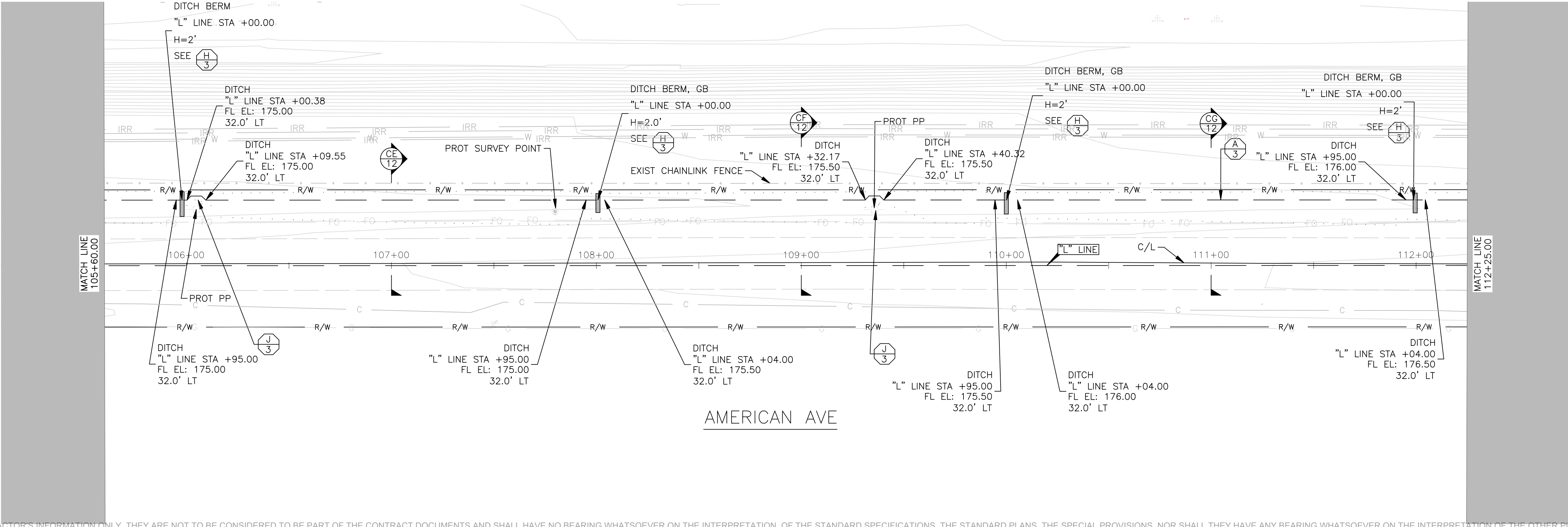
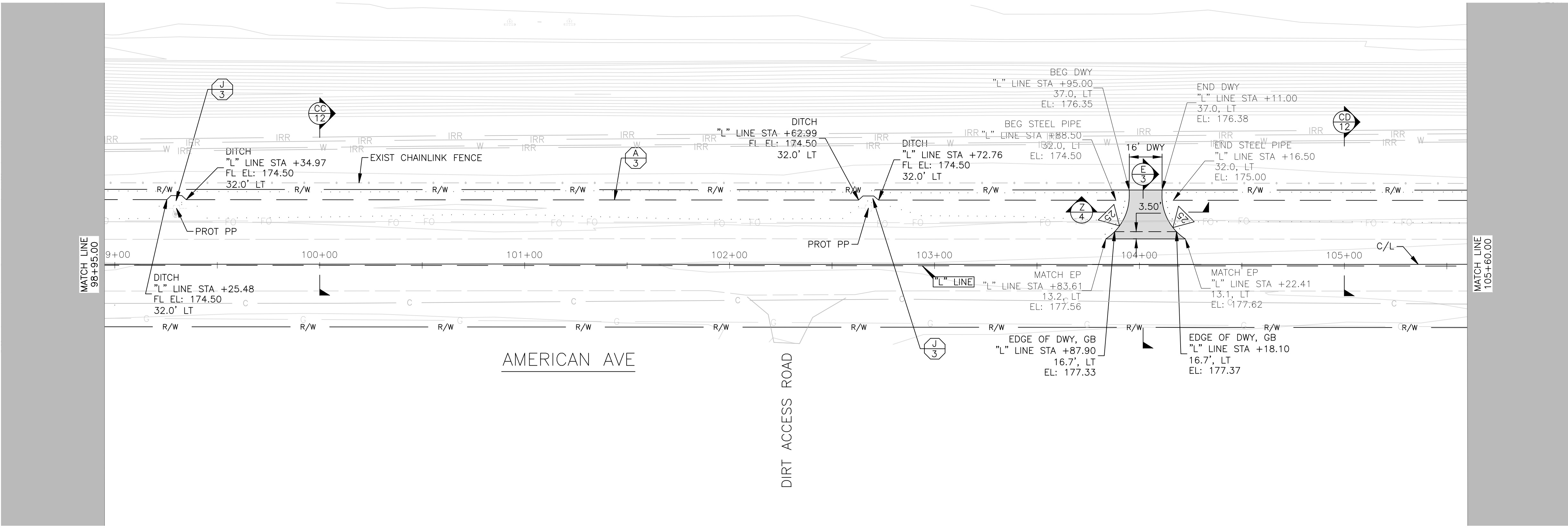

THESE PLANS ARE FOR THE CONTRACTOR'S INFORMATION ONLY. THEY ARE NOT TO BE CONSIDERED TO BE PART OF THE CONTRACT DOCUMENTS AND SHALL HAVE NO BEARING WHATSOEVER ON THE INTERPRETATION OF THE STANDARD SPECIFICATIONS, THE STANDARD PLANS, THE SPECIAL PROVISIONS, NOR SHALL THEY HAVE ANY BEARING WHATSOEVER ON THE INTERPRETATION OF THE OTHER PUBLICATIONS REFERENCED THEREIN

DESIGNED: J. WAGNER DRAWN: J. WAGNER CHECKED: S. ARTAL		DATE 03/19/2021 03/19/2021 03/19/2021	RECORD DRAWING RESIDENT ENGINEER	DATE	SCALE HORIZ 0 30' 60' VERT 0 1' 2'	SUPERVISING ENGINEER _____ DATE _____	PROJECT AMERICAN AVE DISPOSAL SITE ENTRANCE IMPROVEMENTS ROAD NO. S0500 BRIDGE NO. N/A	 DEPARTMENT OF PUBLIC WORKS AND PLANNING AMERICAN AVE ENTRANCE GRADING & UTILITIES PLAN DRAWING NO. 11301 SHEET NO. 20 TOTAL 38
--	--	--	--	------	---	--	---	---



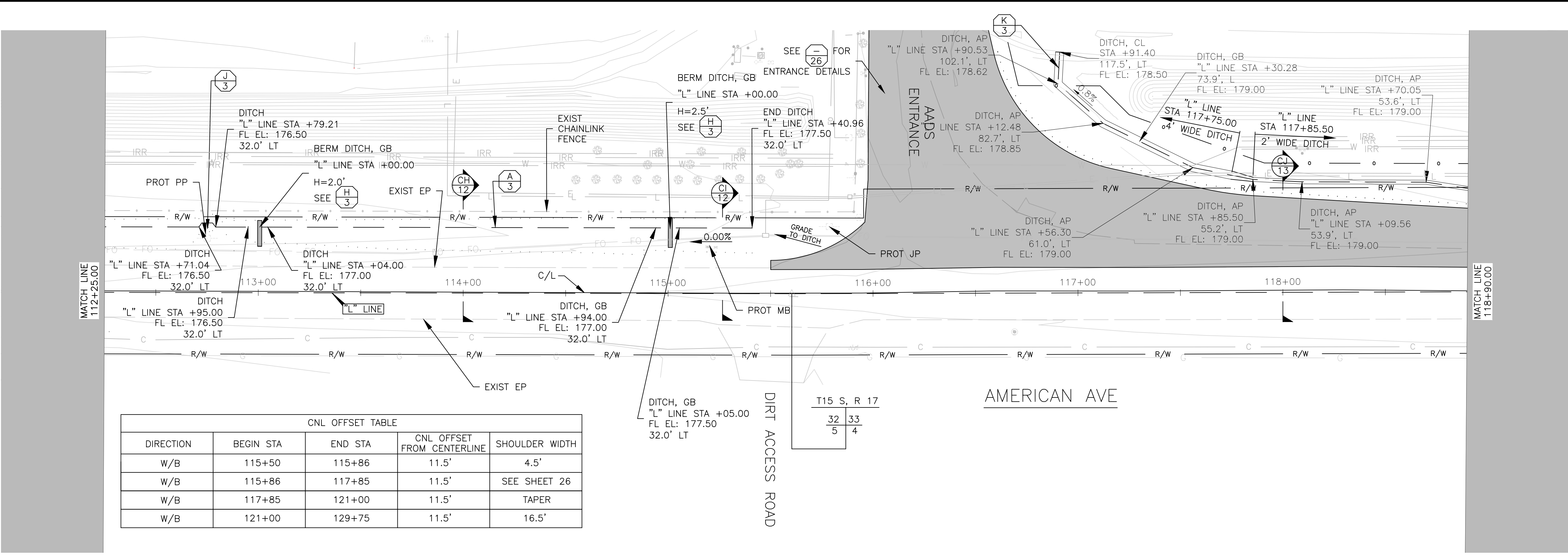
THESE PLANS ARE FOR THE CONTRACTOR'S INFORMATION ONLY. THEY ARE NOT TO BE CONSIDERED TO BE PART OF THE CONTRACT DOCUMENTS AND SHALL HAVE NO BEARING WHATSOEVER ON THE INTERPRETATION OF THE STANDARD SPECIFICATIONS, THE STANDARD PLANS, THE SPECIAL PROVISIONS, NOR SHALL THEY HAVE ANY BEARING WHATSOEVER ON THE INTERPRETATION OF THE OTHER PUBLICATIONS REFERENCED THEREIN

DESIGNED: J. WAGNER DRAWN: J. WAGNER CHECKED: S. ARTAL		DATE 03/19/2021 03/19/2021 03/19/2021	RECORD DRAWING RESIDENT ENGINEER	DATE	SCALE HORIZ 0 30' 60' VERT 0 1' 2'	SUPERVISING ENGINEER _____ DATE _____	PROJECT AMERICAN AVE DISPOSAL SITE ENTRANCE IMPROVEMENTS ROAD NO. S0500 BRIDGE NO. N/A		DEPARTMENT OF PUBLIC WORKS AND PLANNING ROADWAY IMPROVEMENTS
FOR RIGHT OF WAY DATA AND ACCURATE ACCESS DETERMINATION, SEE DOCUMENTS IN THE DEPARTMENT OF PUBLIC WORKS AND PLANNING.		DRAWING NO. 11301		SHEET NO. 21	TOTAL 38				



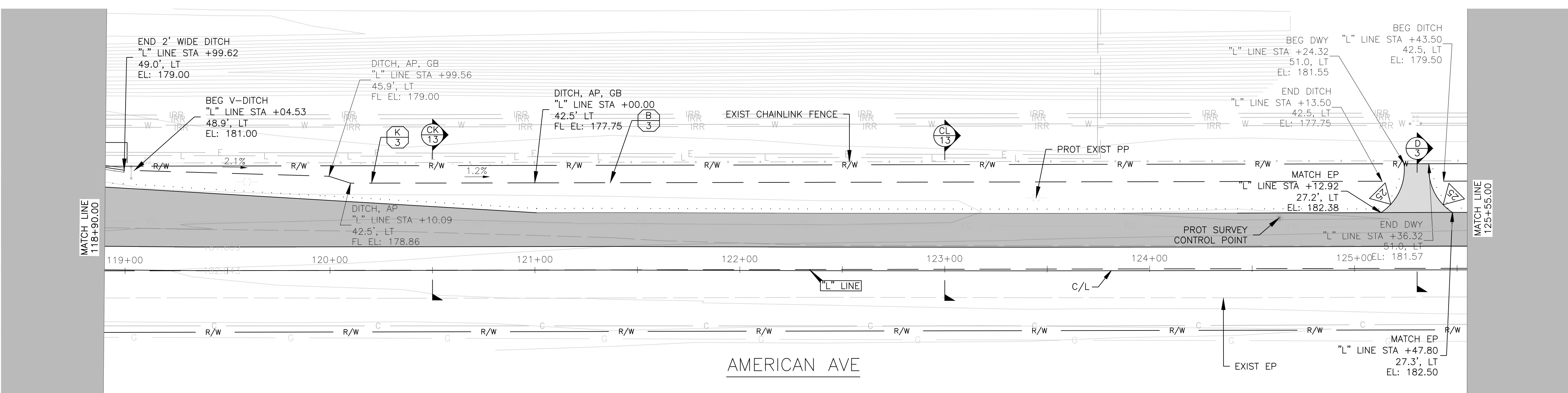
THESE PLANS ARE FOR THE CONTRACTOR'S INFORMATION ONLY. THEY ARE NOT TO BE CONSIDERED TO BE PART OF THE CONTRACT DOCUMENTS AND SHALL HAVE NO BEARING WHATSOEVER ON THE INTERPRETATION OF THE STANDARD SPECIFICATIONS, THE STANDARD PLANS, THE SPECIAL PROVISIONS, NOR SHALL THEY HAVE ANY BEARING WHATSOEVER ON THE INTERPRETATION OF THE OTHER PUBLICATIONS REFERENCED THEREIN

DESIGNED: J. WAGNER DRAWN: J. WAGNER CHECKED: S. ARTAL		DATE: 03/19/2021 DATE: 03/19/2021 DATE: 03/19/2021	RECORD DRAWING RESIDENT ENGINEER	DATE:	SCALE HORIZ 0 30' 60' VERT 0 1' 2'	SUPERVISING ENGINEER: _____ DATE: _____	PROJECT AMERICAN AVE DISPOSAL SITE ENTRANCE IMPROVEMENTS ROAD NO. S0500 BRIDGE NO. N/A		DEPARTMENT OF PUBLIC WORKS AND PLANNING ROADWAY IMPROVEMENTS
FOR RIGHT OF WAY DATA AND ACCURATE ACCESS DETERMINATION, SEE DOCUMENTS IN THE DEPARTMENT OF PUBLIC WORKS AND PLANNING.					DRAWING NO. 11301 SHEET NO. 22 TOTAL 38				



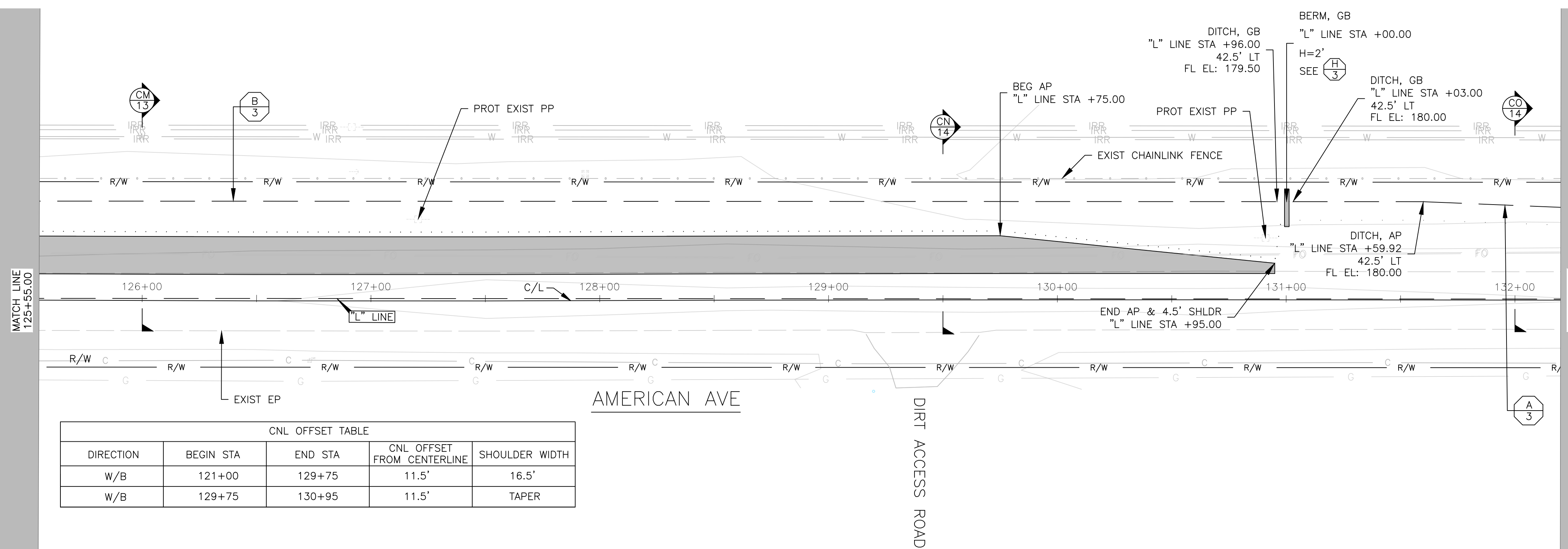

CNL OFFSET TABLE

DIRECTION	BEGIN STA	END STA	CNL OFFSET FROM CENTERLINE	SHOULDER WIDTH
W/B	115+50	115+86	11.5'	4.5'
W/B	115+86	117+85	11.5'	SEE SHEET 26
W/B	117+85	121+00	11.5'	TAPER
W/B	121+00	129+75	11.5'	16.5'

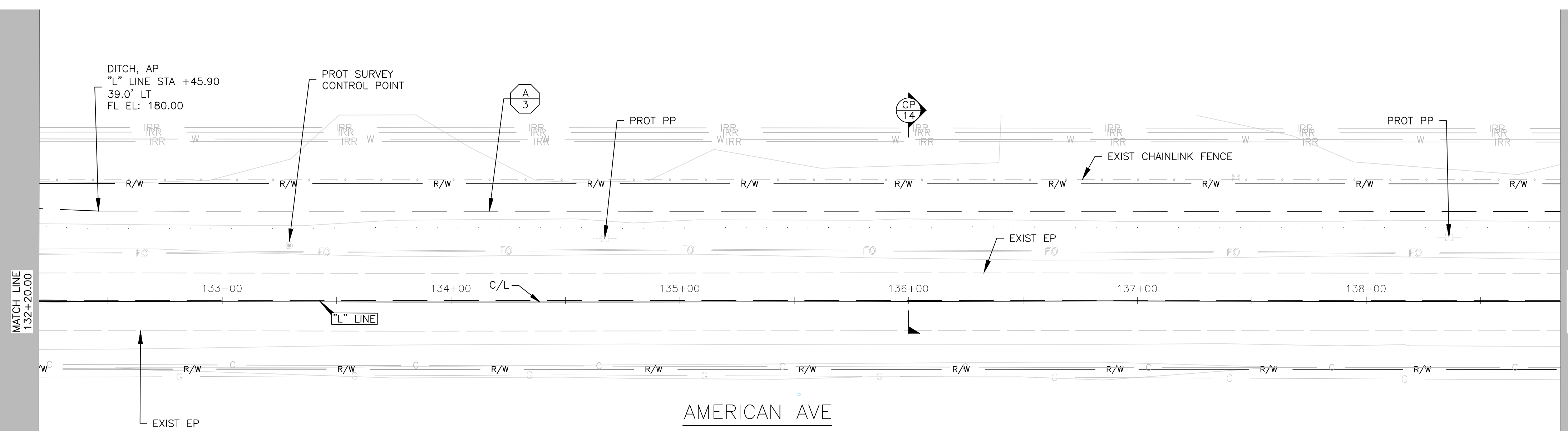


THESE PLANS ARE FOR THE CONTRACTOR'S INFORMATION ONLY. THEY ARE NOT TO BE CONSIDERED TO BE PART OF THE CONTRACT DOCUMENTS AND SHALL HAVE NO BEARING WHATSOEVER ON THE INTERPRETATION OF THE STANDARD SPECIFICATIONS, THE STANDARD PLANS, THE SPECIAL PROVISIONS, NOR SHALL THEY HAVE ANY BEARING WHATSOEVER ON THE INTERPRETATION OF THE OTHER PUBLICATIONS REFERENCED THEREIN


	DATE	RECORD DRAWING		SCALE		PROJECT	DEPARTMENT OF PUBLIC WORKS AND PLANNING
DESIGNED: J. WAGNER	03/19/2021	RESIDENT ENGINEER	DATE	HORIZ 0 30' 60' VERT 0 1' 2'	SUPERVISING ENGINEER	AMERICAN AVE DISPOSAL SITE ENTRANCE IMPROVEMENTS	ROADWAY IMPROVEMENTS
DRAWN: J. WAGNER	03/19/2021				DATE	ROAD NO. S0500	BRIDGE NO. N/A
CHECKED: S. ARTAL	03/19/2021					DRAWING NO. 11301	SHEET NO. 23
FOR RIGHT OF WAY DATA AND ACCURATE ACCESS DETERMINATION, SEE DOCUMENTS IN THE DEPARTMENT OF PUBLIC WORKS AND PLANNING.						TOTAL 38	

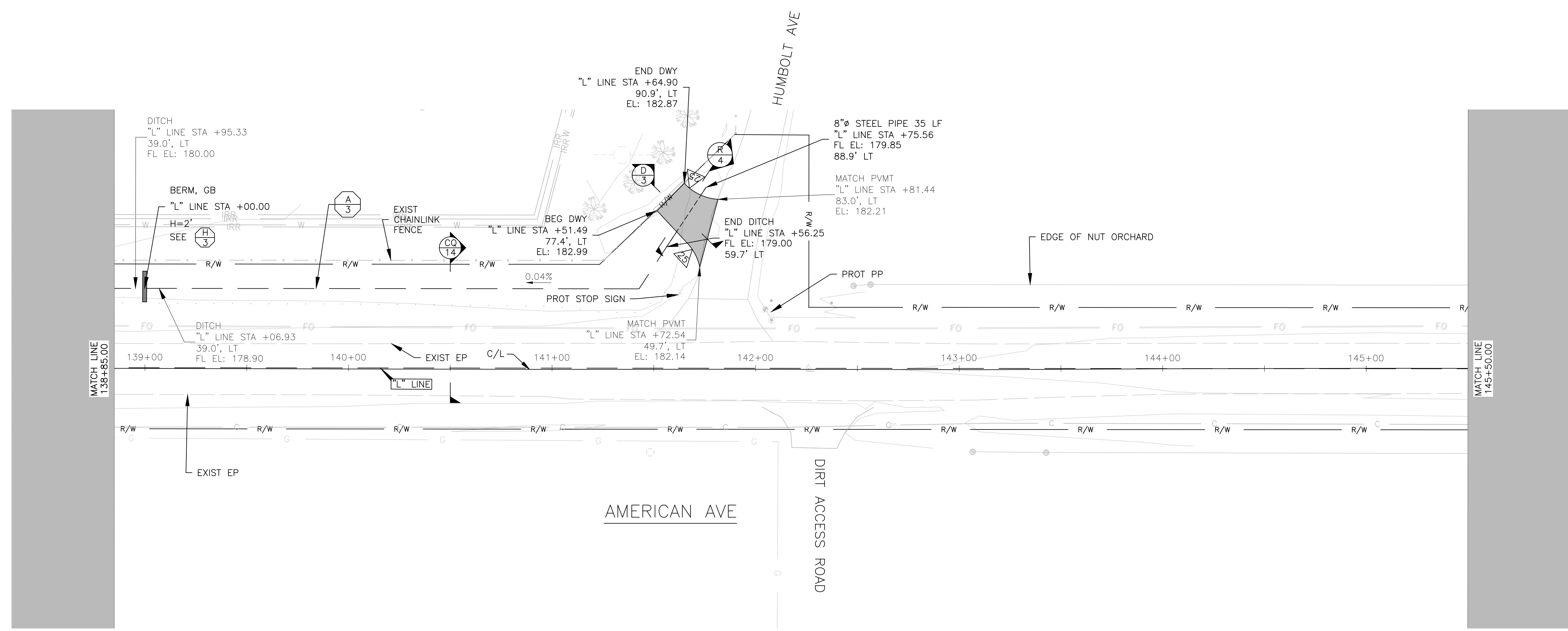
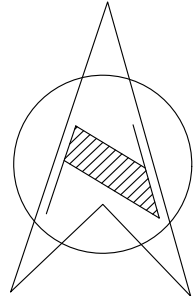


CNL OFFSET TABLE				
DIRECTION	BEGIN STA	END STA	CNL OFFSET FROM CENTERLINE	SHOULDER WIDTH
W/B	121+00	129+75	11.5'	16.5'
W/B	129+75	130+95	11.5'	TAPER




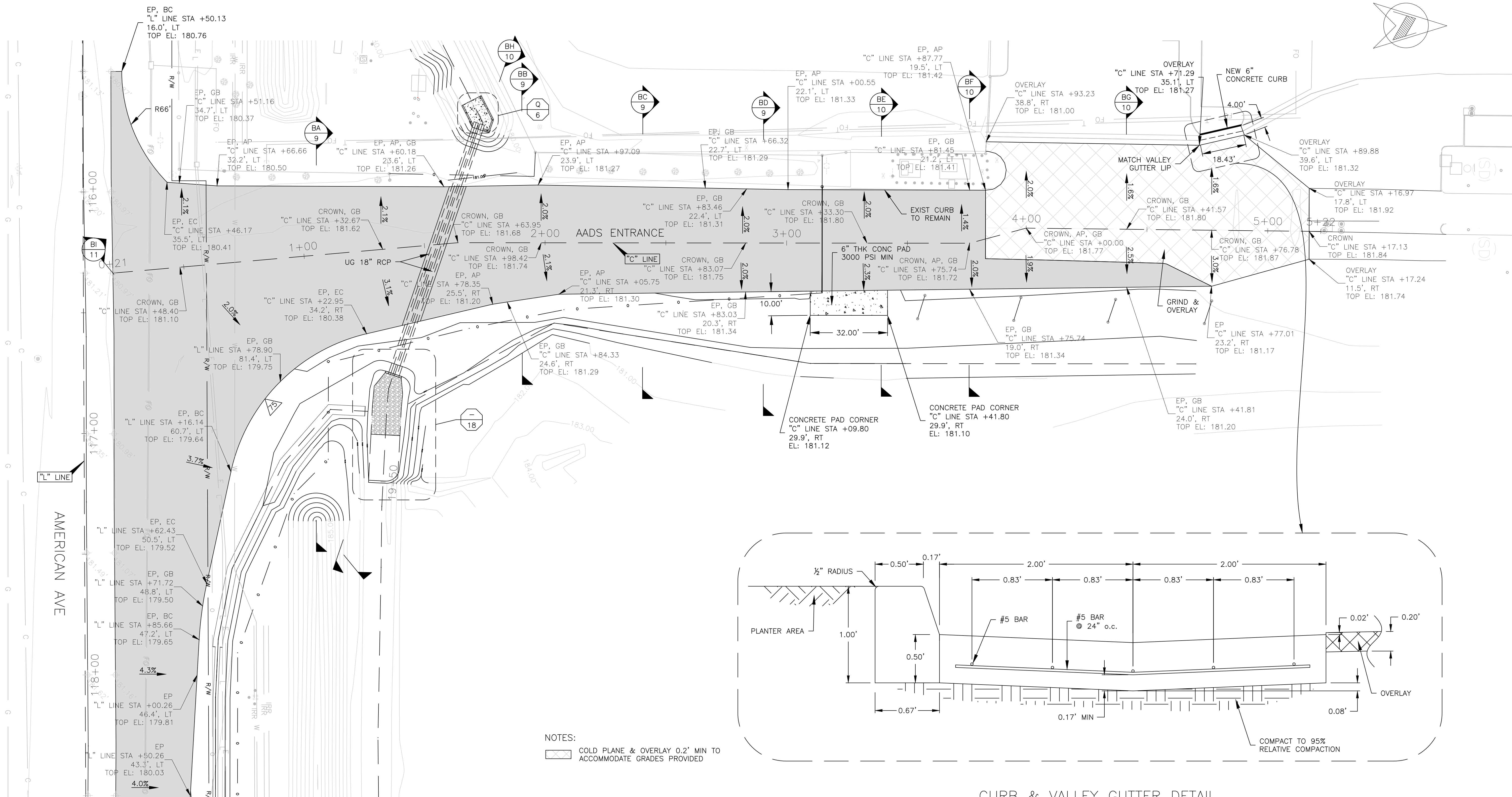
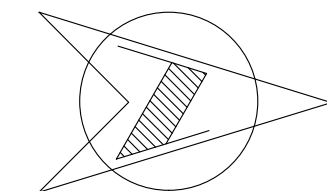
THESE PLANS ARE FOR THE CONTRACTOR'S INFORMATION ONLY. THEY ARE NOT TO BE CONSIDERED TO BE PART OF THE CONTRACT DOCUMENTS AND SHALL HAVE NO BEARING WHATSOEVER ON THE INTERPRETATION OF THE STANDARD SPECIFICATIONS, THE STANDARD PLANS, THE SPECIAL PROVISIONS, NOR SHALL THEY HAVE ANY BEARING WHATSOEVER ON THE INTERPRETATION OF THE OTHER PUBLICATIONS REFERENCED THEREIN

DESIGNED: J. WAGNER DRAWN: J. WAGNER CHECKED: S. ARTAL		DATE: 03/19/2021 DATE: 03/19/2021 DATE: 03/19/2021	RECORD DRAWING RESIDENT ENGINEER	DATE:	SCALE HORIZ 0 30' 60' VERT 0 1' 2'	SUPERVISING ENGINEER: _____ DATE: _____	PROJECT AMERICAN AVE DISPOSAL SITE ENTRANCE IMPROVEMENTS ROAD NO. S0500 BRIDGE NO. N/A	 DEPARTMENT OF PUBLIC WORKS AND PLANNING ROADWAY IMPROVEMENTS	DRAWING NO. 11301 SHEET NO. 24 TOTAL 38
--	--	--	--	-------	---	--	---	--	---

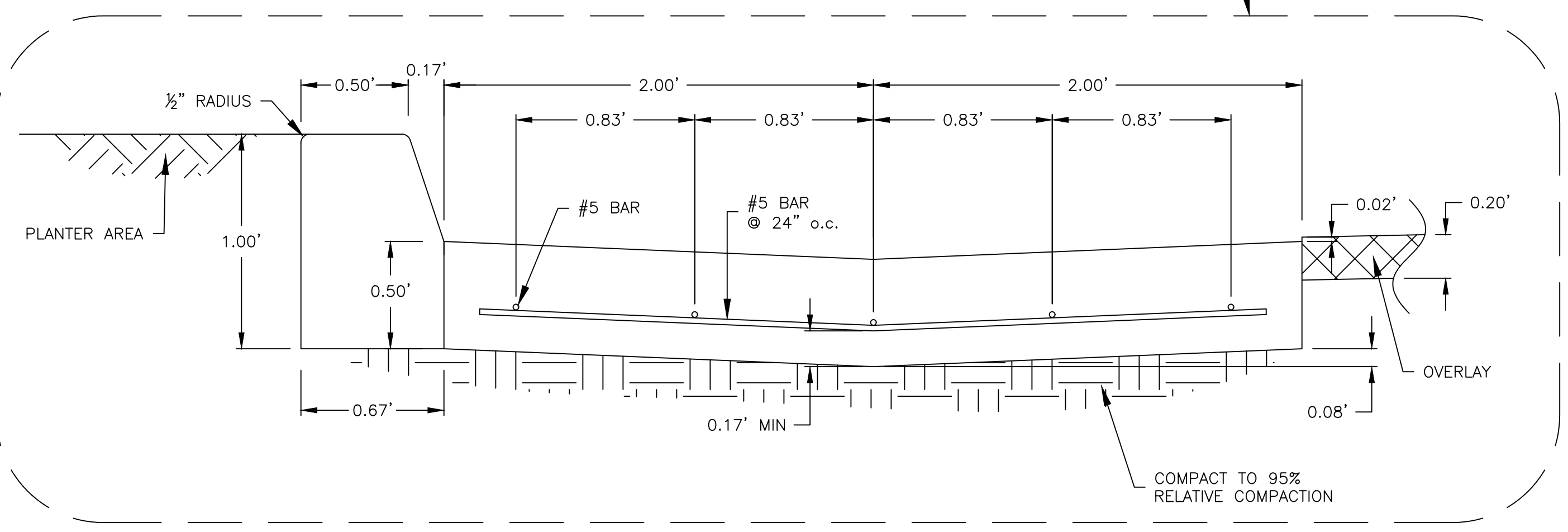


THESE PLANS ARE FOR THE CONTRACTOR'S INFORMATION ONLY. THEY ARE NOT TO BE CONSIDERED TO BE PART OF THE CONTRACT DOCUMENTS AND SHALL HAVE NO BEARING WHATSOEVER ON THE INTERPRETATION OF THE STANDARD SPECIFICATIONS, THE STANDARD PLANS, THE SPECIAL PROVISIONS, NOR SHALL THEY HAVE ANY BEARING WHATSOEVER ON THE INTERPRETATION OF THE OTHER PUBLICATIONS REFERENCED THEREIN

DESIGNED: J. WAGNER		DATE: 03/19/2021	RECORD DRAWING		SCALE		PROJECT		DEPARTMENT OF PUBLIC WORKS AND PLANNING		
DRAWN: J. WAGNER		DATE: 03/19/2021	RESIDENT ENGINEER		HORIZ 0 30' 60'		AMERICAN AVE DISPOSAL SITE ENTRANCE IMPROVEMENTS		ROADWAY IMPROVEMENTS		
CHECKED: S. ARTAL		DATE: 03/19/2021	DATE		VERT 0 1' 2'		---		DRAWING NO. 11301 SHEET NO. 25 TOTAL 38		
FOR RIGHT OF WAY DATA AND ACCURATE ACCESS DETERMINATION, SEE DOCUMENTS IN THE DEPARTMENT OF PUBLIC WORKS AND PLANNING.				SUPERVISING ENGINEER		DATE		ROAD NO. S0500 BRIDGE NO. N/A			



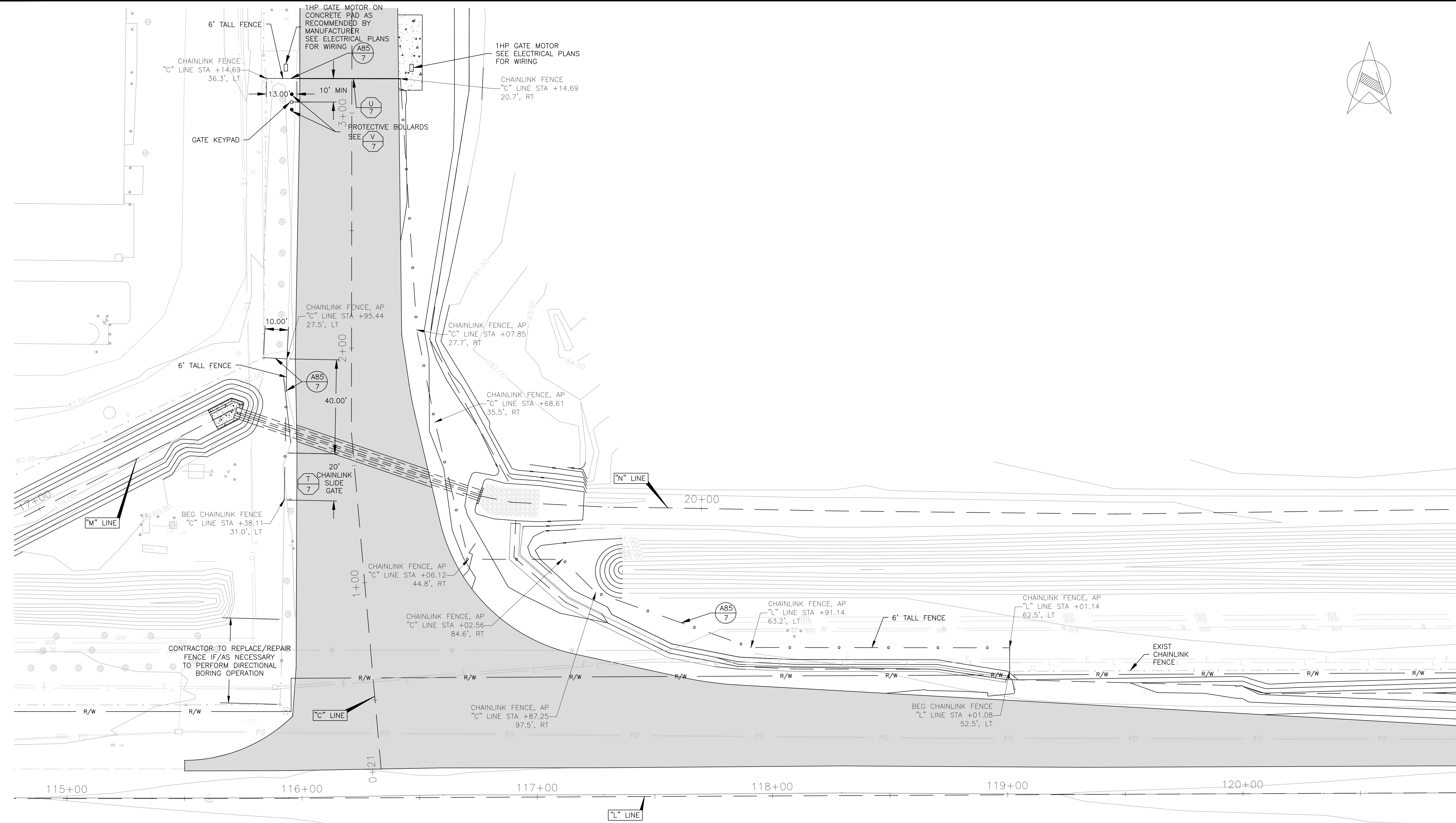

NOTES:
 COLD PLANE & OVERLAY 0.2' MIN TO ACCOMMODATE GRADES PROVIDED



CURB & VALLEY GUTTER DETAIL

THESE PLANS ARE FOR THE CONTRACTOR'S INFORMATION ONLY. THEY ARE NOT TO BE CONSIDERED TO BE PART OF THE CONTRACT DOCUMENTS AND SHALL HAVE NO BEARING WHATSOEVER ON THE INTERPRETATION OF THE STANDARD SPECIFICATIONS, THE STANDARD PLANS, THE SPECIAL PROVISIONS, NOR SHALL THEY HAVE ANY BEARING WHATSOEVER ON THE INTERPRETATION OF THE OTHER PUBLICATIONS REFERENCED THEREIN.

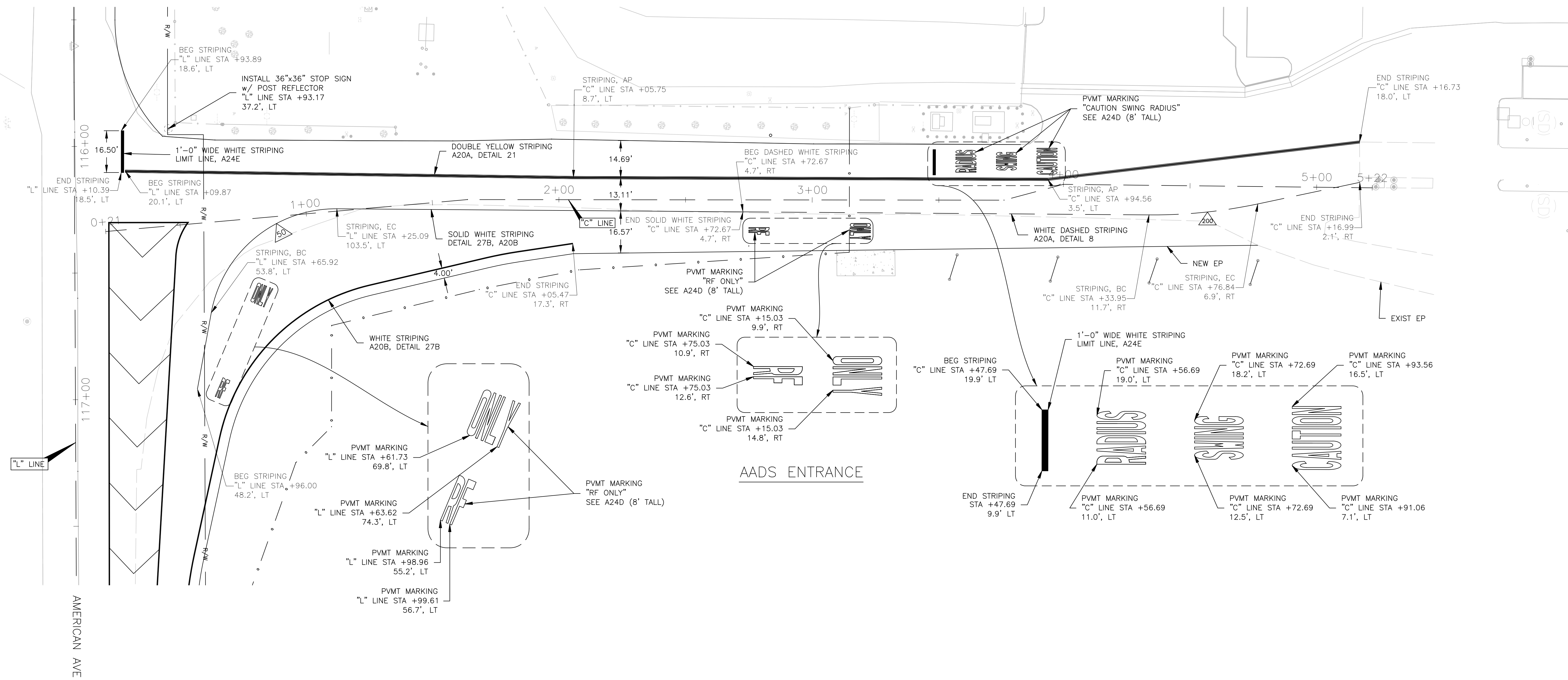
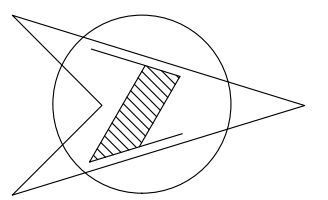
DESIGNED: J. WAGNER DRAWN: J. WAGNER CHECKED: S. ARTAL		DATE: 03/19/2021 03/19/2021 03/19/2021	RECORD DRAWING RESIDENT ENGINEER	DATE:	SCALE HORIZ 0 20' 40' VERT 0 1' 2'	SUPERVISING ENGINEER: _____ DATE: _____	PROJECT AMERICAN AVE DISPOSAL SITE ENTRANCE IMPROVEMENTS ROAD NO. S0500 BRIDGE NO. N/A		DEPARTMENT OF PUBLIC WORKS AND PLANNING LANDFILL ENTRANCE PLAN DRAWING NO. 11301 SHEET NO. 26 TOTAL 38
--	--	--	--	-------	---	--	---	--	---



AMERICAN AVE

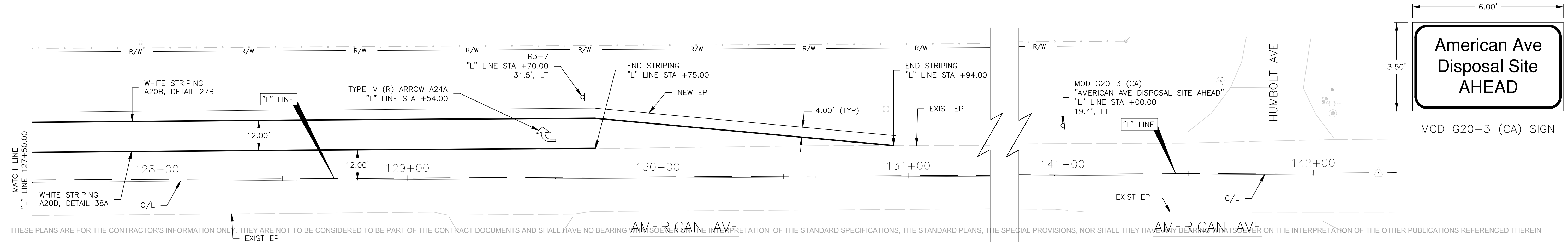
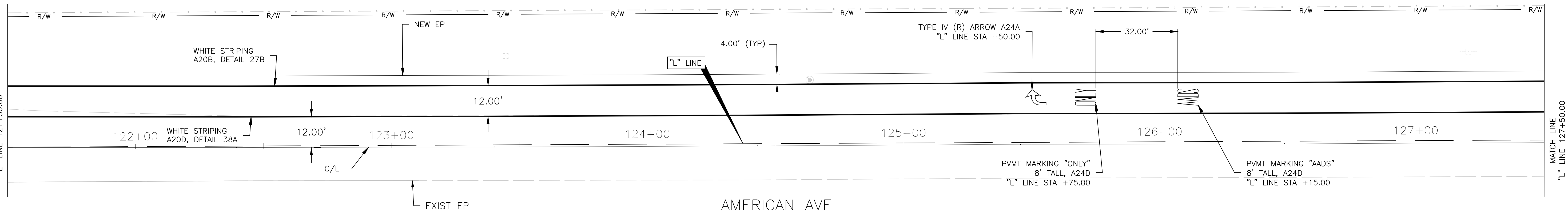
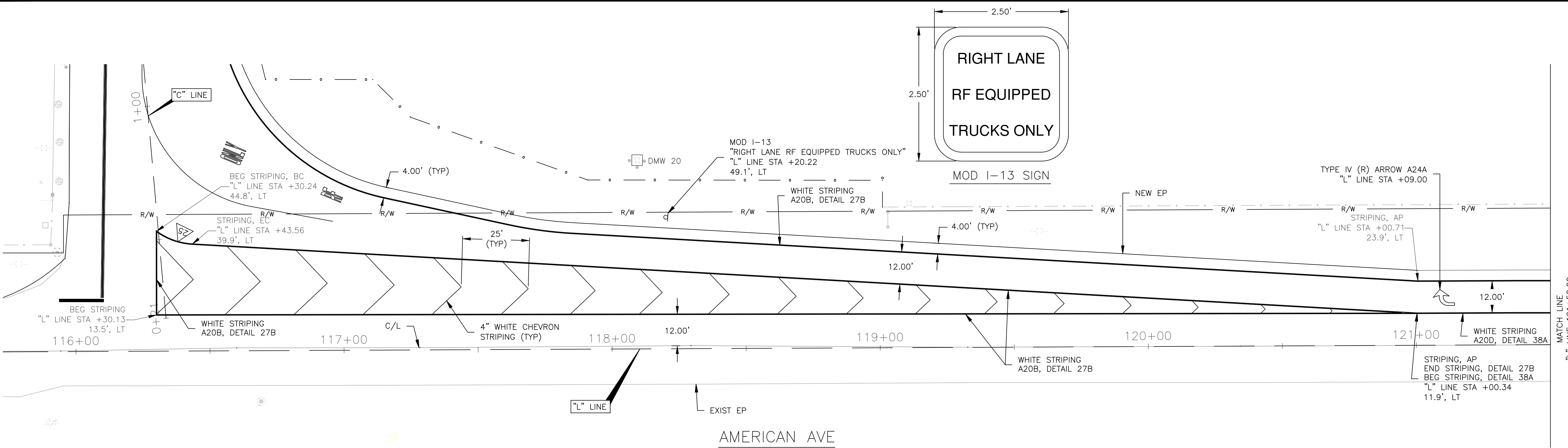
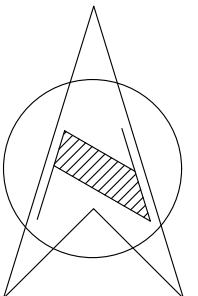
THESE PLANS ARE FOR THE CONTRACTOR'S INFORMATION ONLY. THEY ARE NOT TO BE CONSIDERED TO BE PART OF THE CONTRACT DOCUMENTS AND SHALL HAVE NO BEARING WHATSOEVER ON THE INTERPRETATION OF THE STANDARD SPECIFICATIONS, THE STANDARD PLANS, THE SPECIAL PROVISIONS, NOR SHALL THEY HAVE ANY BEARING WHATSOEVER ON THE INTERPRETATION OF THE OTHER PUBLICATIONS REFERENCED THEREIN.

DESIGNED: J. WAGNER DRAWN: J. WAGNER CHECKED: S. ARTAL		DATE 03/19/2021 03/19/2021 03/19/2021	RECORD DRAWING RESIDENT ENGINEER	DATE	SCALE HORIZ 0 20' 40' VERT 0 1' 2'	SUPERVISING ENGINEER	DATE	PROJECT AMERICAN AVE DISPOSAL SITE ENTRANCE IMPROVEMENTS		DEPARTMENT OF PUBLIC WORKS AND PLANNING AADS FENCING PLAN
FOR RIGHT OF WAY DATA AND ACCURATE ACCESS DETERMINATION, SEE DOCUMENTS IN THE DEPARTMENT OF PUBLIC WORKS AND PLANNING.								ROAD NO. S0500	BRIDGE NO. N/A	DRAWING NO. 11301 SHEET NO. 27 TOTAL 38



THESE PLANS ARE FOR THE CONTRACTOR'S INFORMATION ONLY. THEY ARE NOT TO BE CONSIDERED TO BE PART OF THE CONTRACT DOCUMENTS AND SHALL HAVE NO BEARING WHATSOEVER ON THE INTERPRETATION OF THE STANDARD SPECIFICATIONS, THE STANDARD PLANS, THE SPECIAL PROVISIONS, NOR SHALL THEY HAVE ANY BEARING WHATSOEVER ON THE INTERPRETATION OF THE OTHER PUBLICATIONS REFERENCED THEREIN

DESIGNED: J. WAGNER DRAWN: J. WAGNER CHECKED: S. ARTAL		DATE 03/19/2021 03/19/2021 03/19/2021	RECORD DRAWING RESIDENT ENGINEER	DATE	SCALE HORIZ 0 20' 40' VERT 0 1' 2'	SUPERVISING ENGINEER _____ DATE _____	PROJECT AMERICAN AVE DISPOSAL SITE ENTRANCE IMPROVEMENTS ROAD NO. S0500 BRIDGE NO. N/A		DEPARTMENT OF PUBLIC WORKS AND PLANNING AADS ENTRANCE STRIPING PLAN DRAWING NO. 11301 SHEET NO. 28 TOTAL 38
--	--	--	--	------	---	---------------------------------------	---	--	---



THESE PLANS ARE FOR THE CONTRACTOR'S INFORMATION ONLY. THEY ARE NOT TO BE CONSIDERED TO BE PART OF THE CONTRACT DOCUMENTS AND SHALL HAVE NO BEARING ON THE INTERPRETATION OF THE STANDARD SPECIFICATIONS, THE STANDARD PLANS, THE SPECIAL PROVISIONS, NOR SHALL THEY HAVE ANY EFFECT ON THE INTERPRETATION OF THE OTHER PUBLICATIONS REFERENCED THEREIN.

DESIGNED: J. WAGNER DRAWN: J. WAGNER CHECKED: S. ARTAL		DATE: 03/19/2021 RECORD DRAWING RESIDENT ENGINEER	SCALE HORIZ 0 20' 40' VERT 0 1' 2'	PROJECT AMERICAN AVE DISPOSAL SITE ENTRANCE IMPROVEMENTS ROAD NO. S0500 BRIDGE NO. N/A	DEPARTMENT OF PUBLIC WORKS AND PLANNING ROADWAY STRIPING PLAN DRAWING NO. 11301 SHEET NO. 29 TOTAL 38
--	--	---	--	--	---