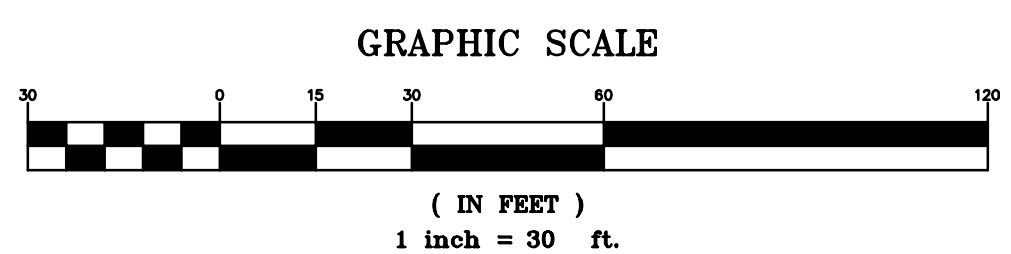
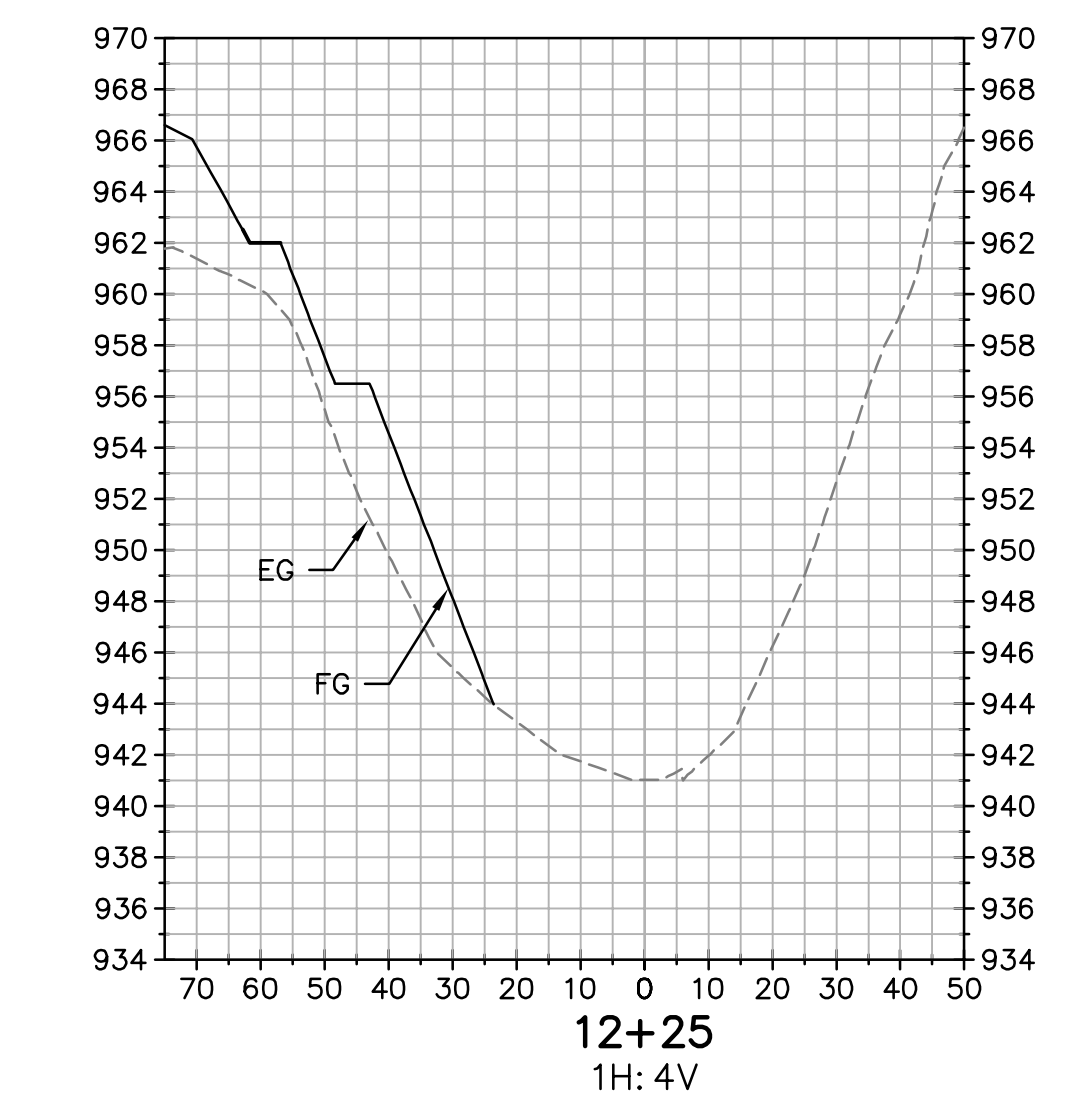
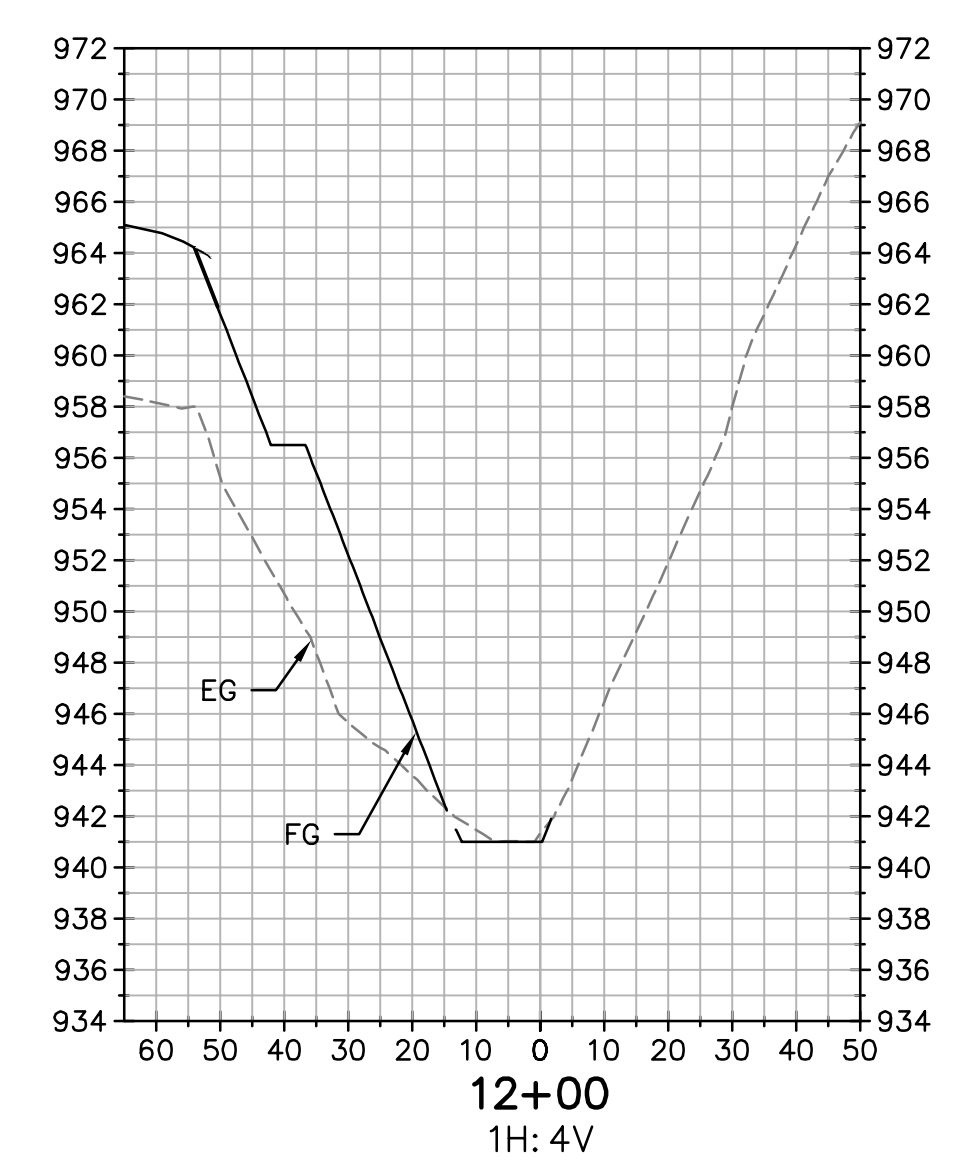
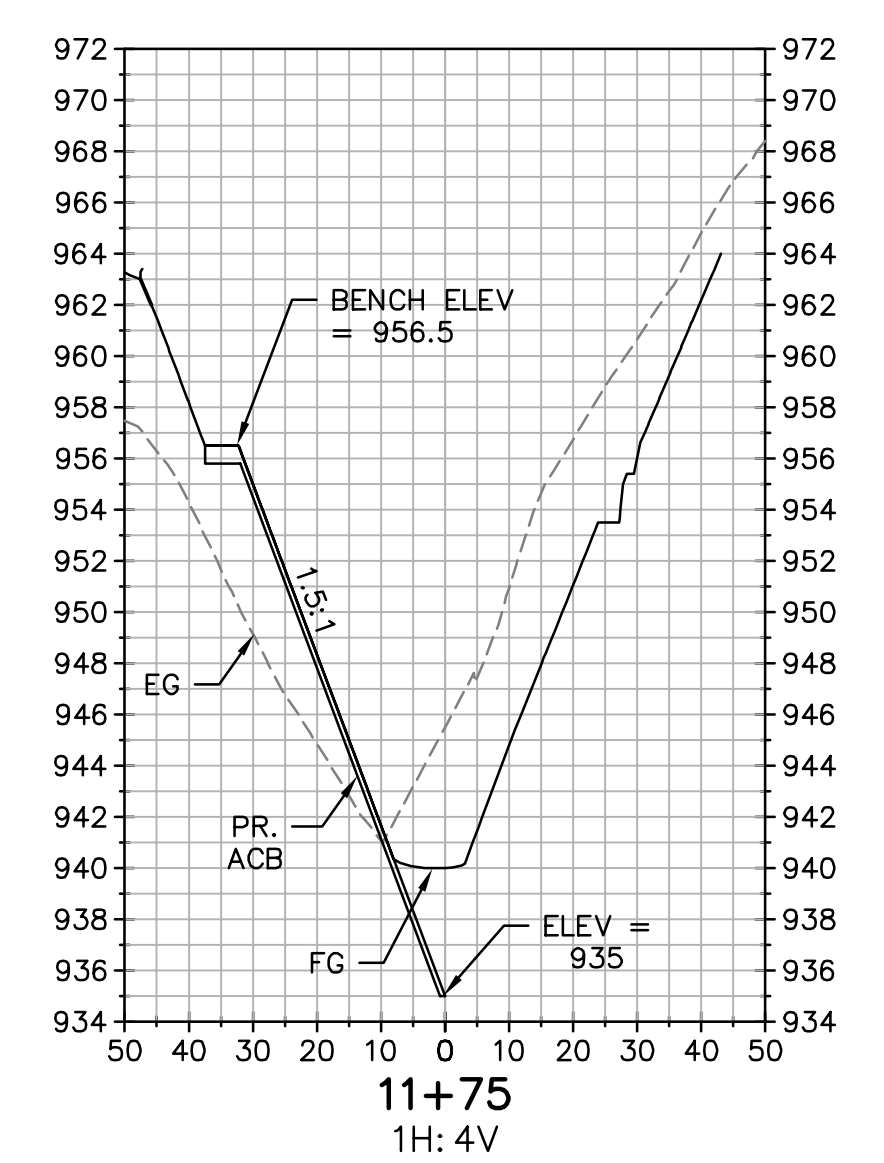
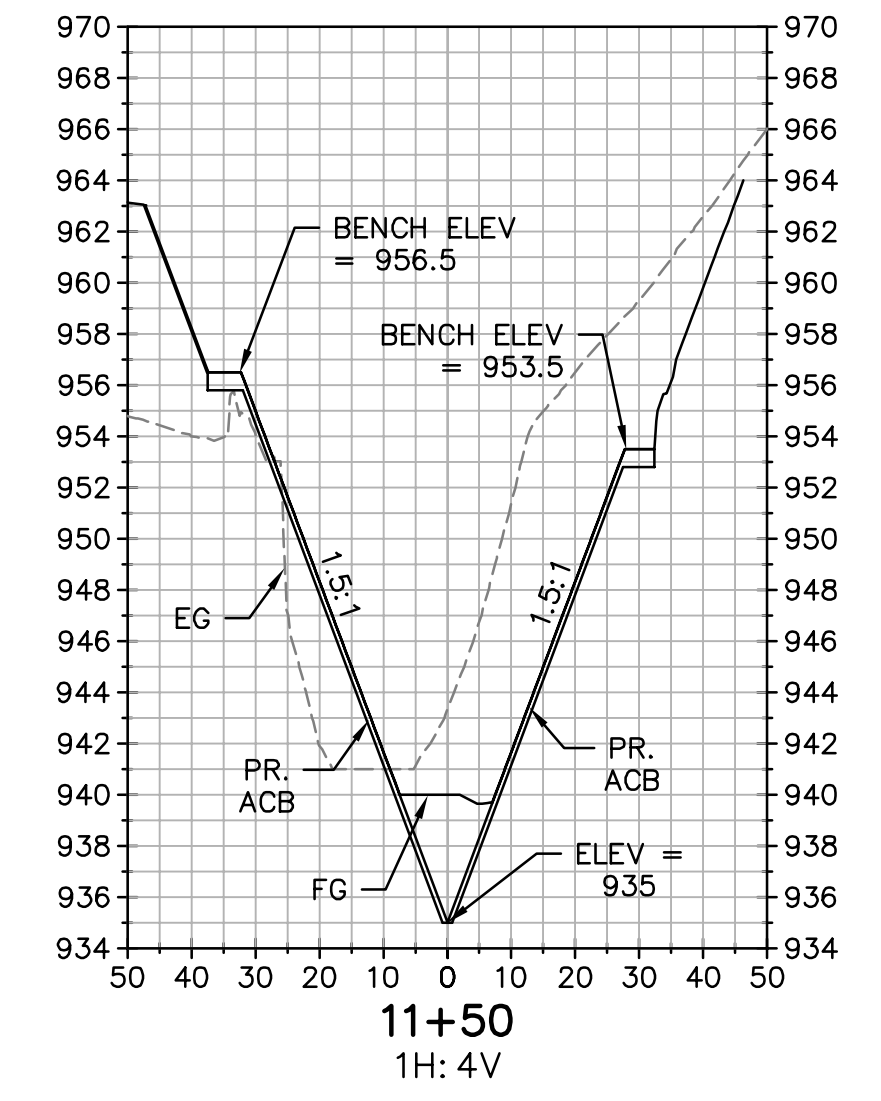
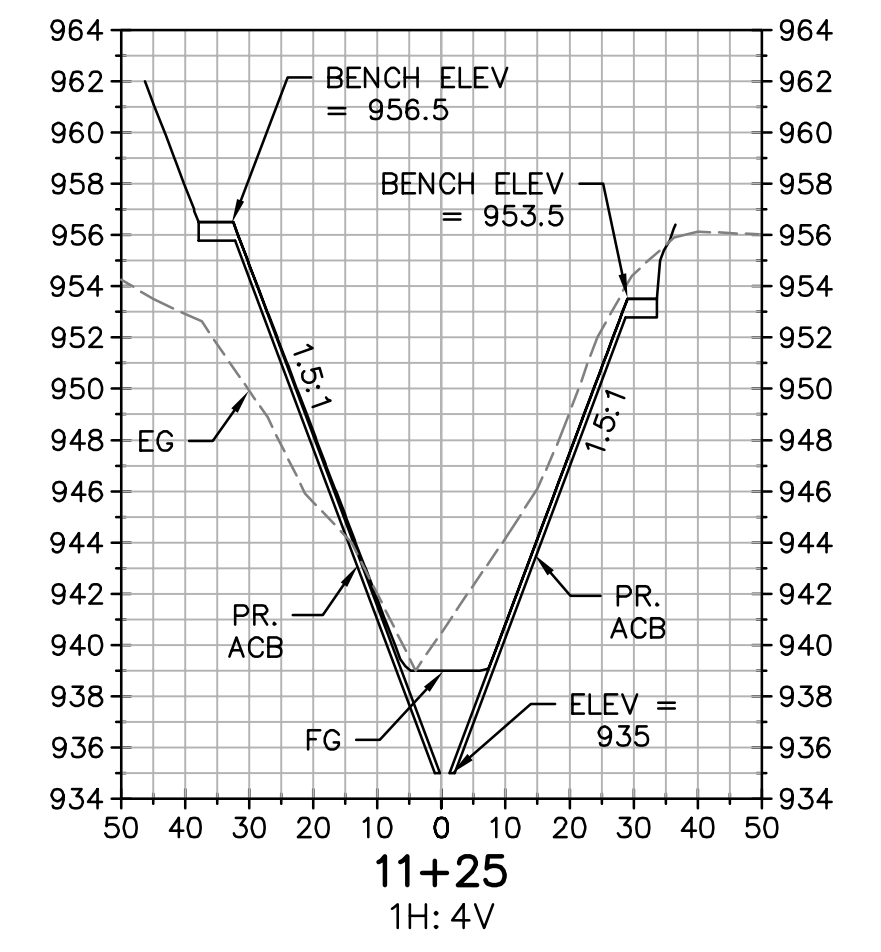
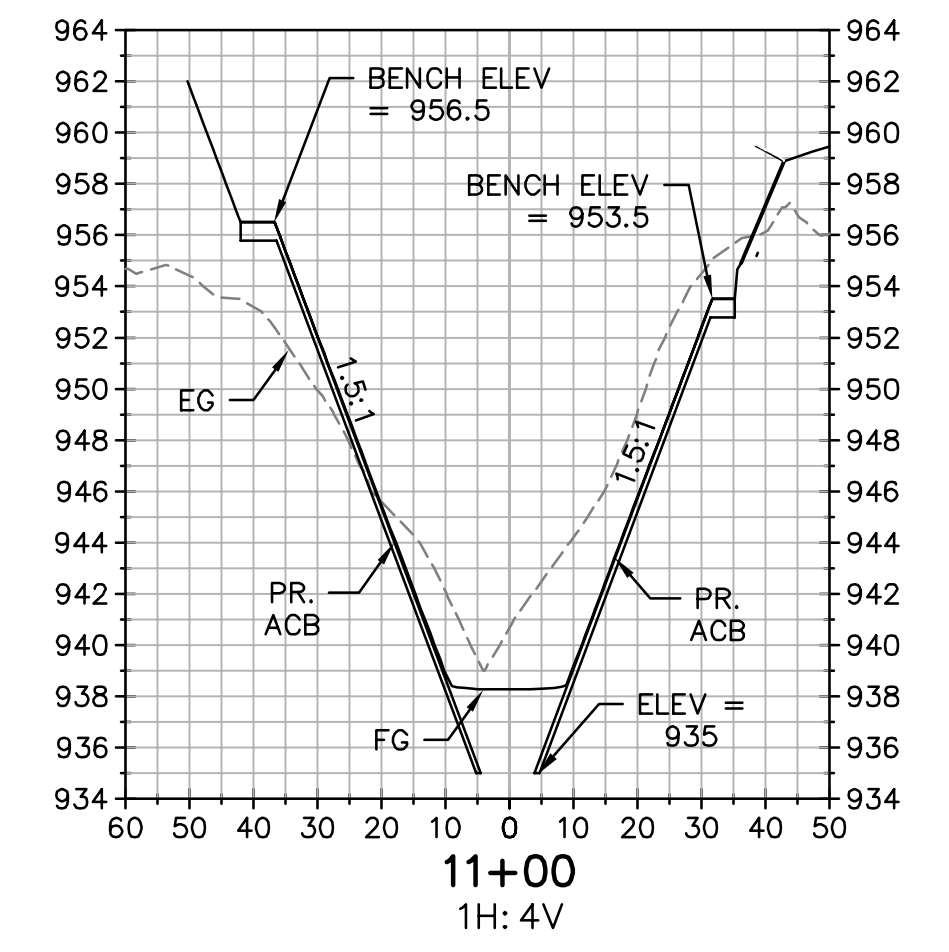
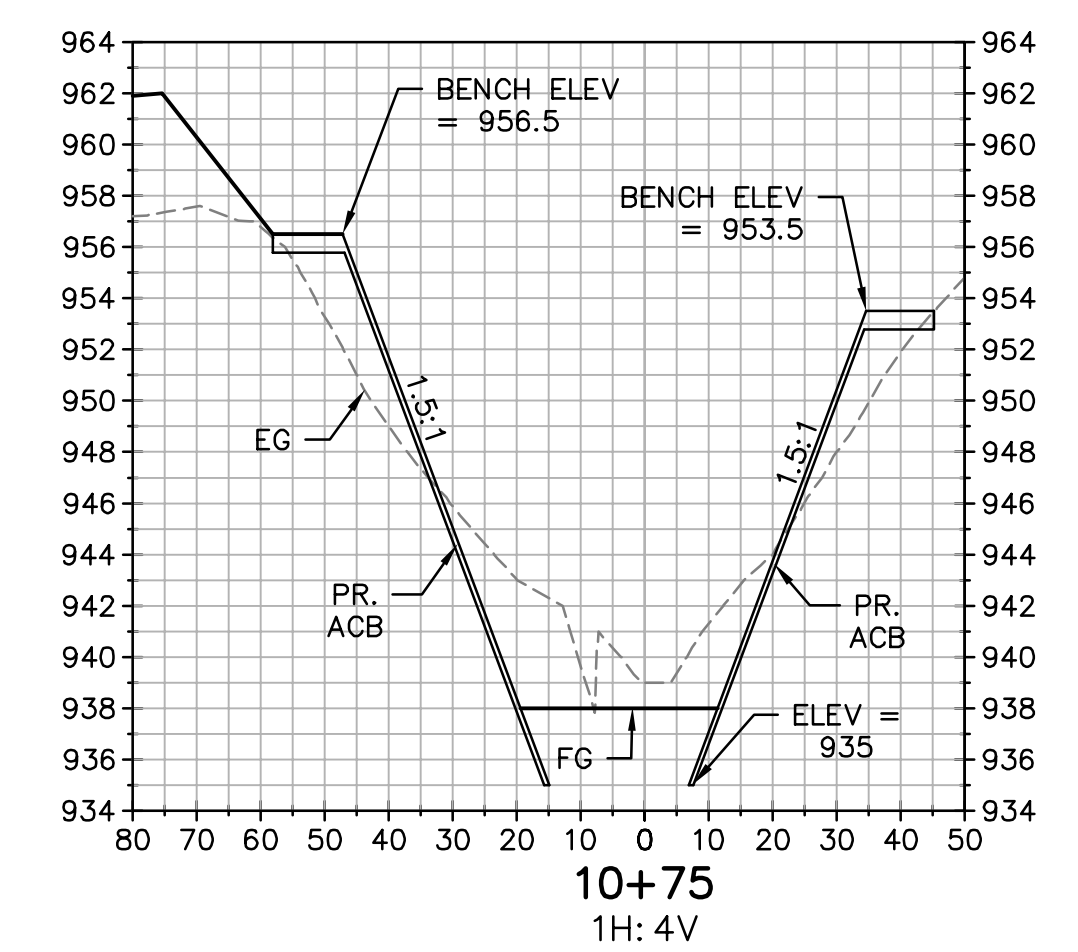
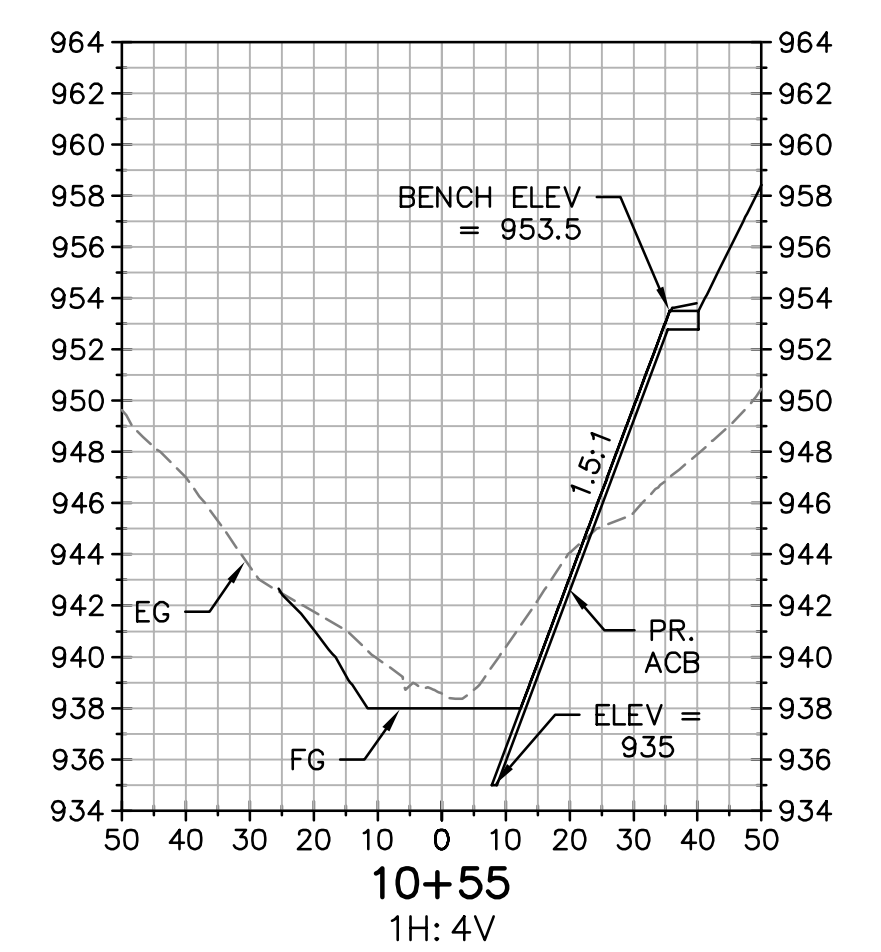
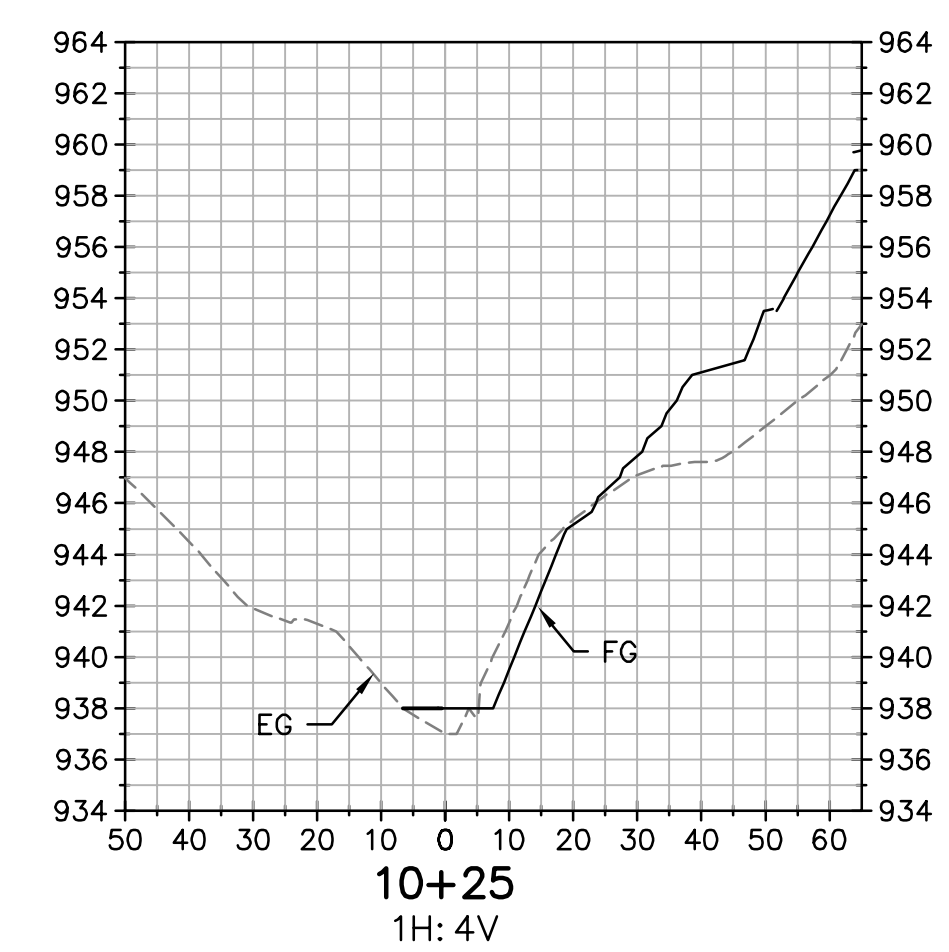
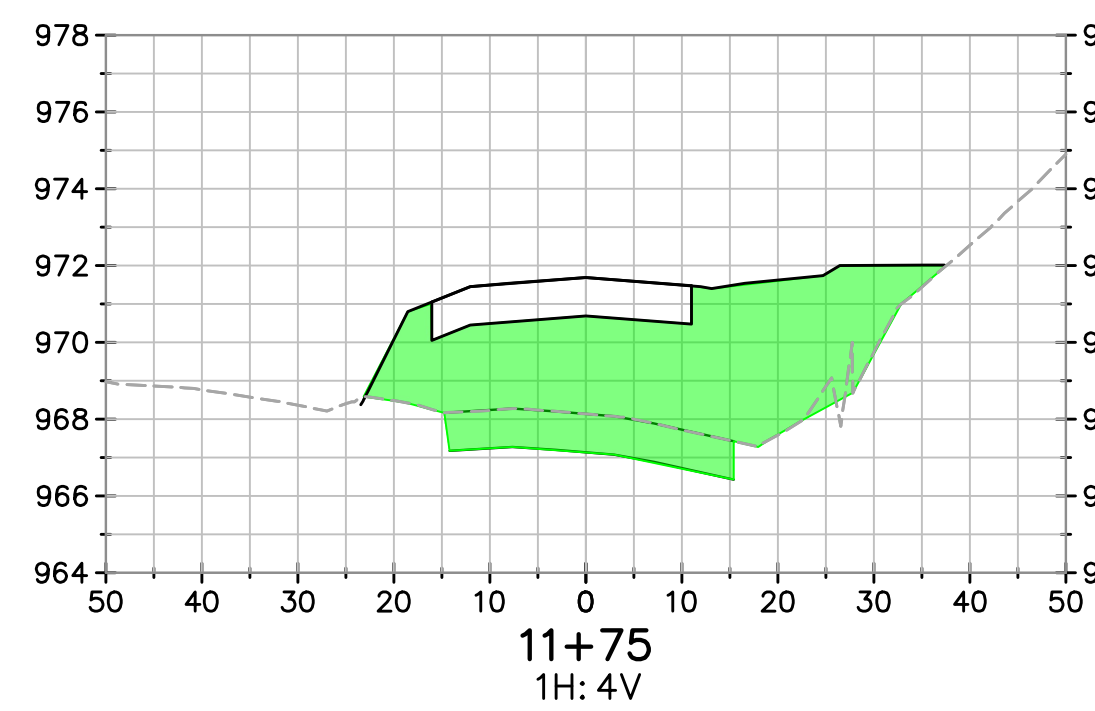
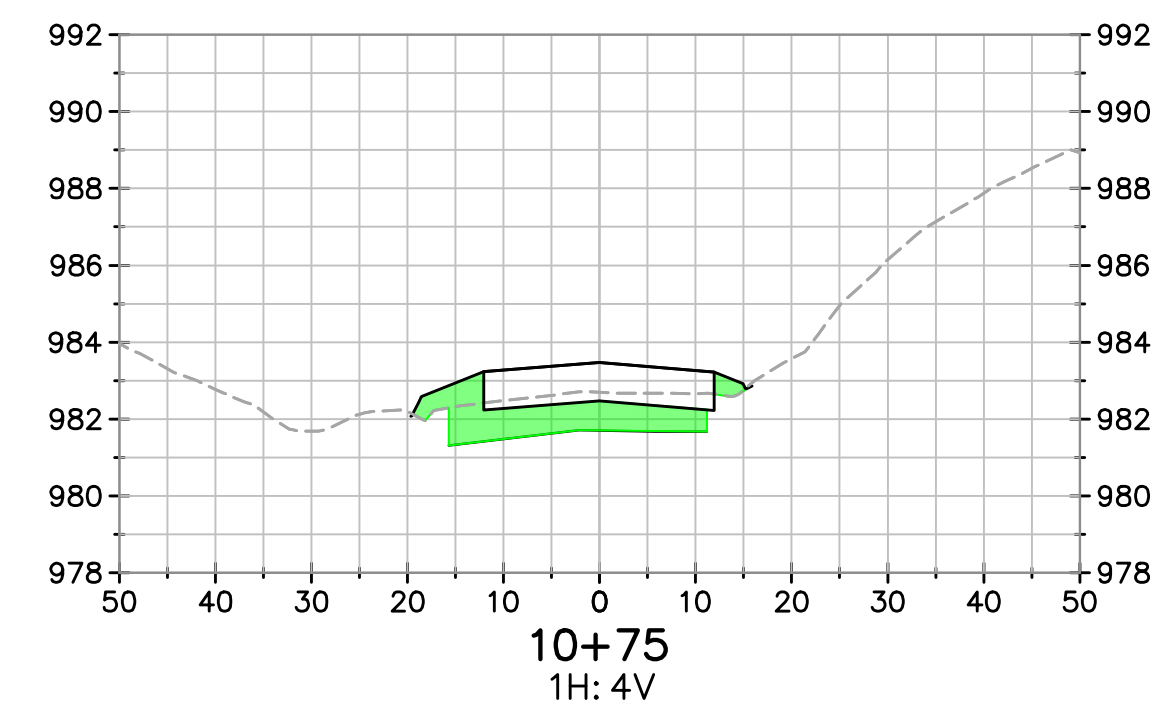
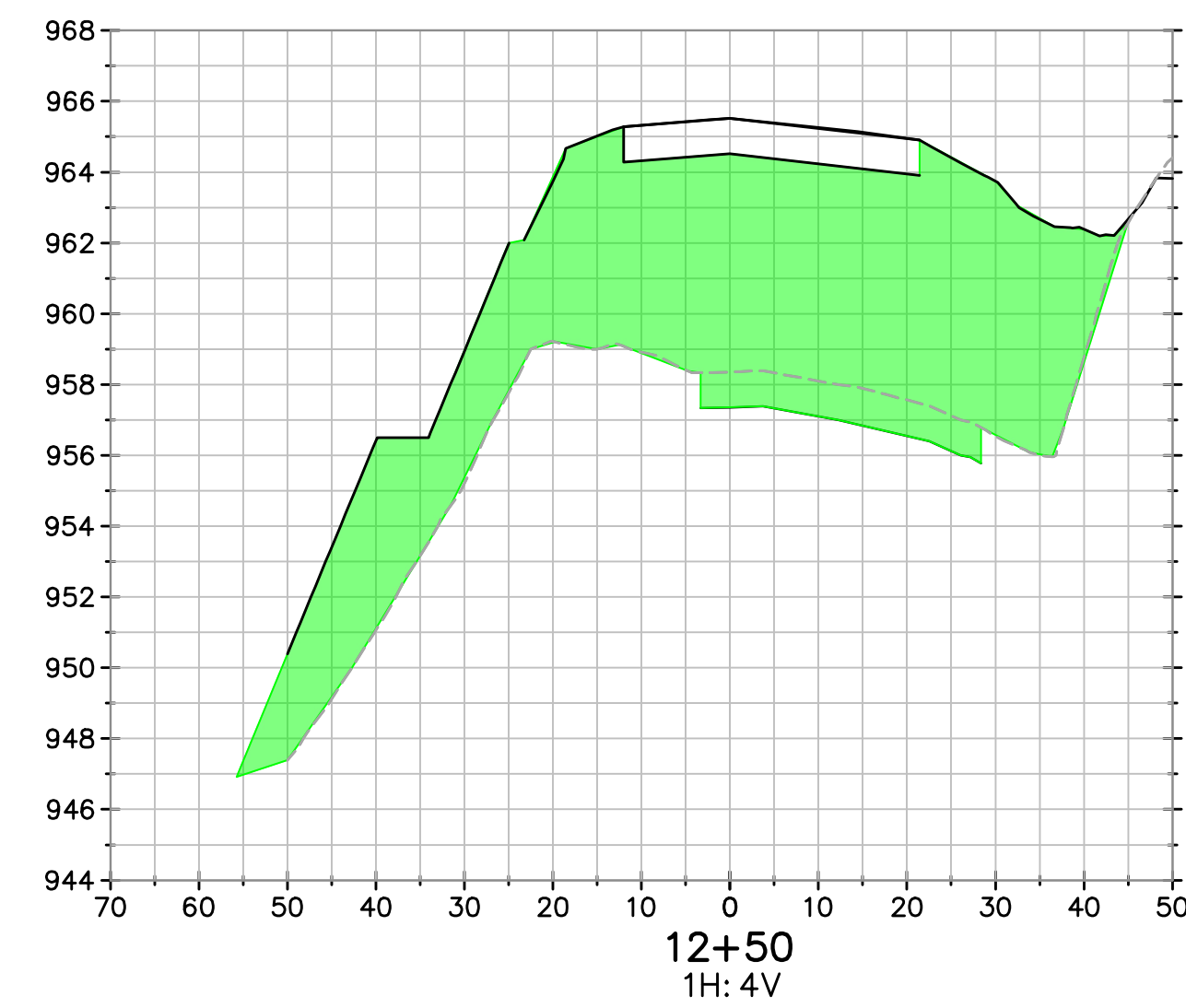
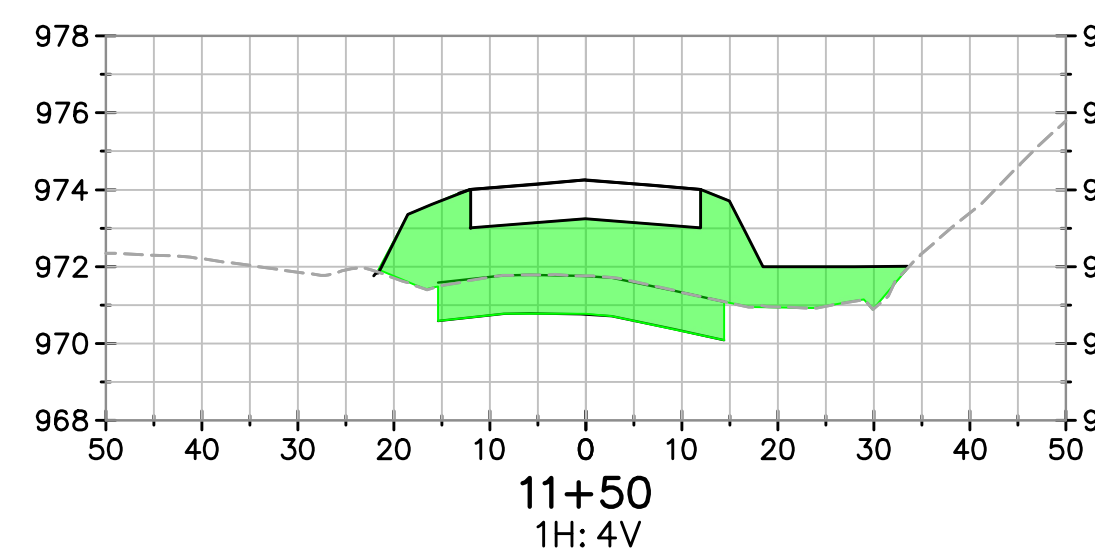
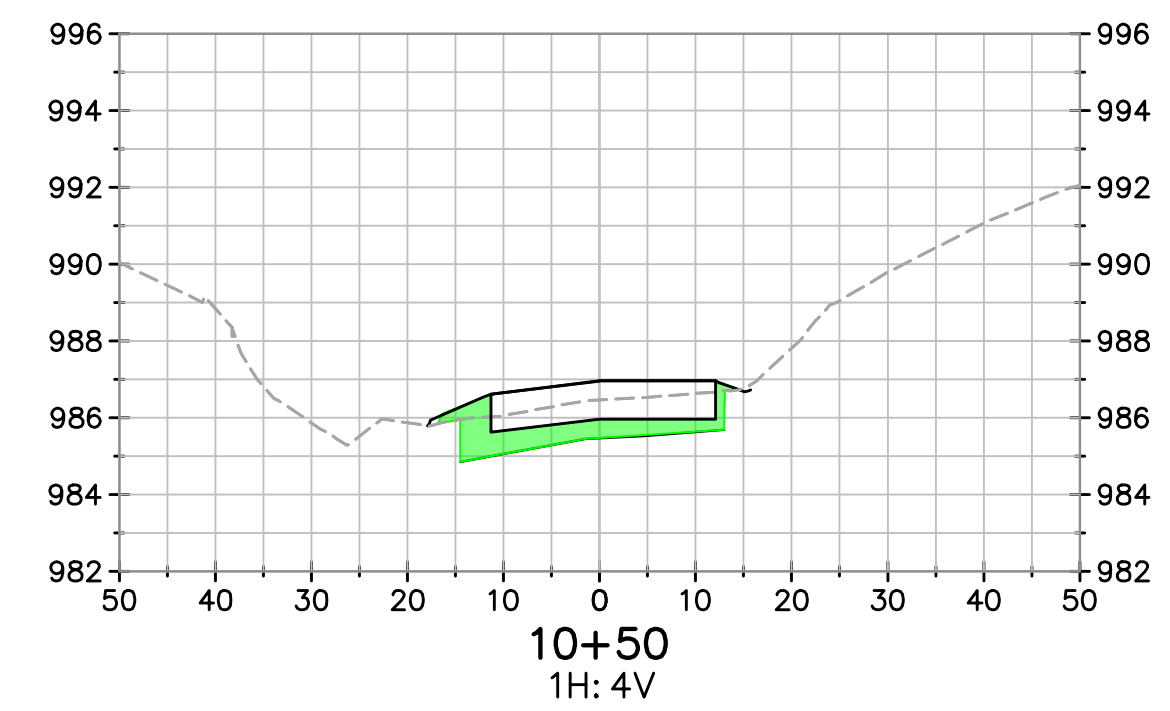
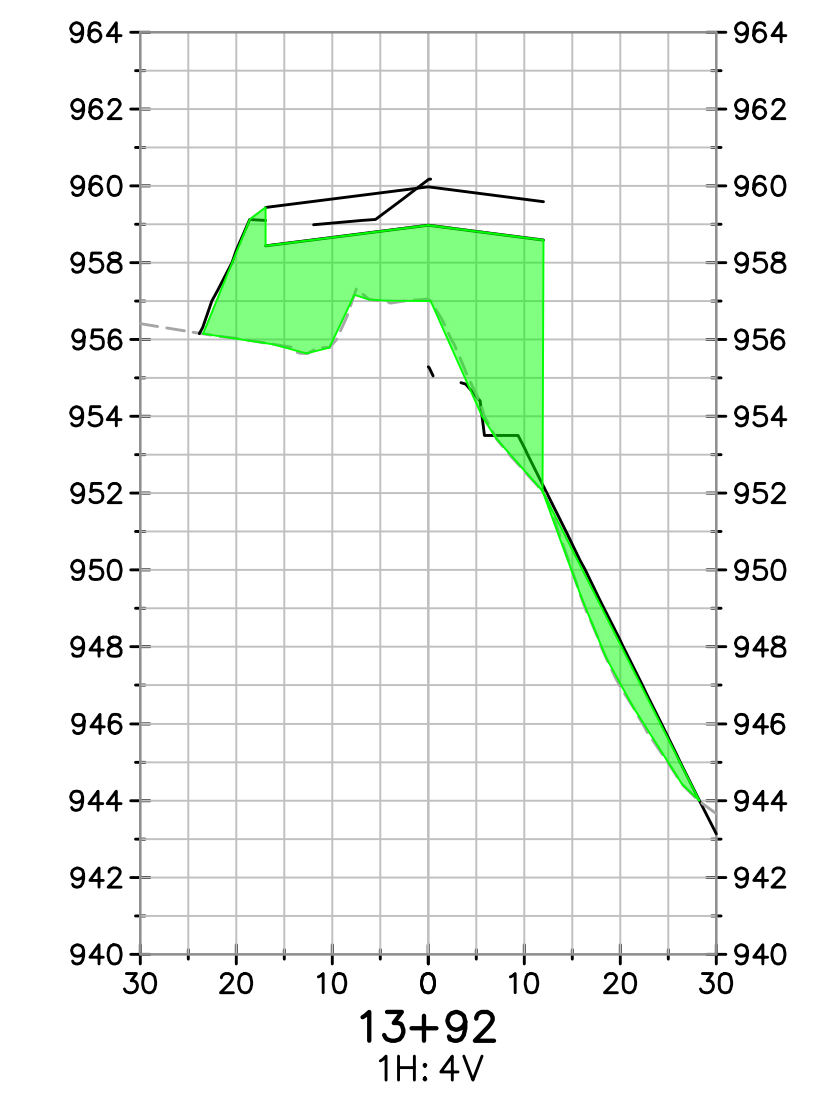
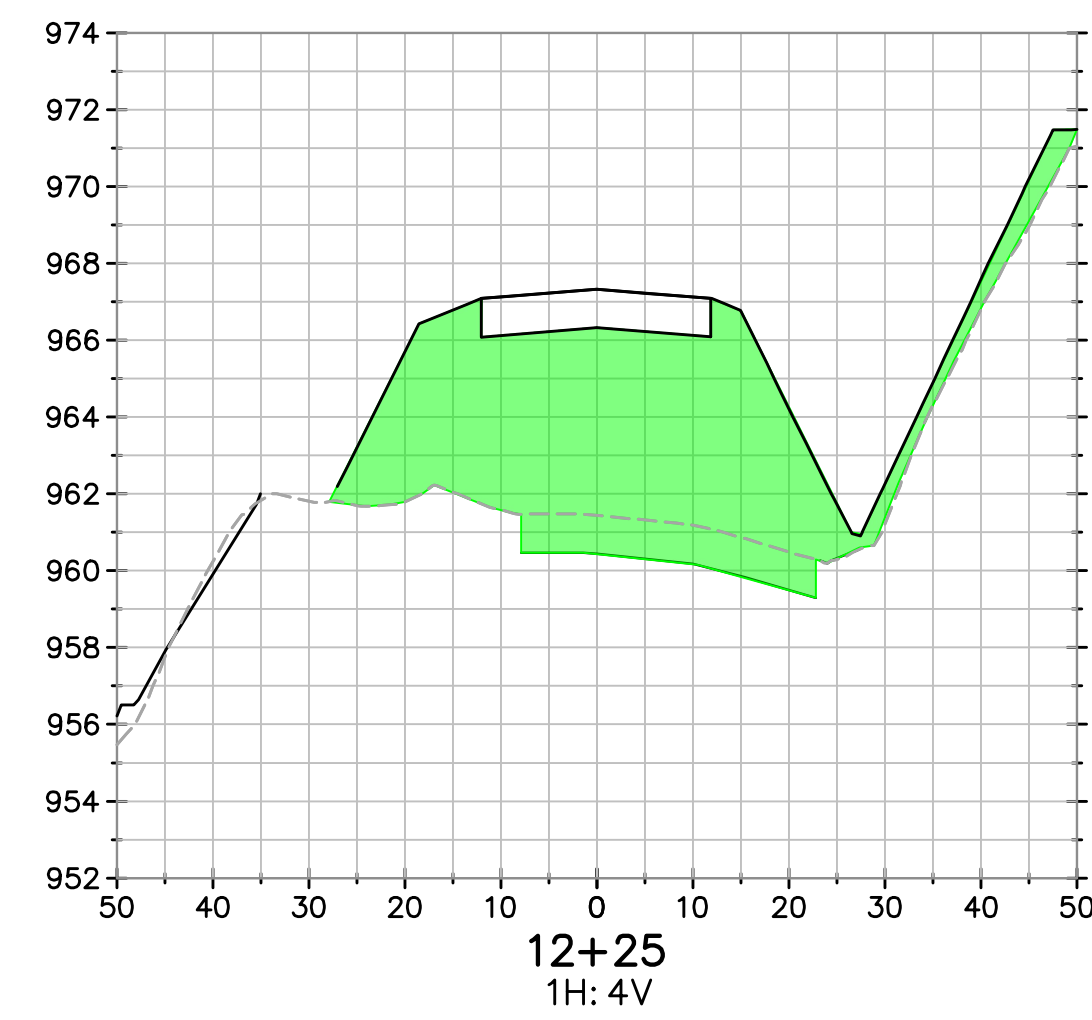
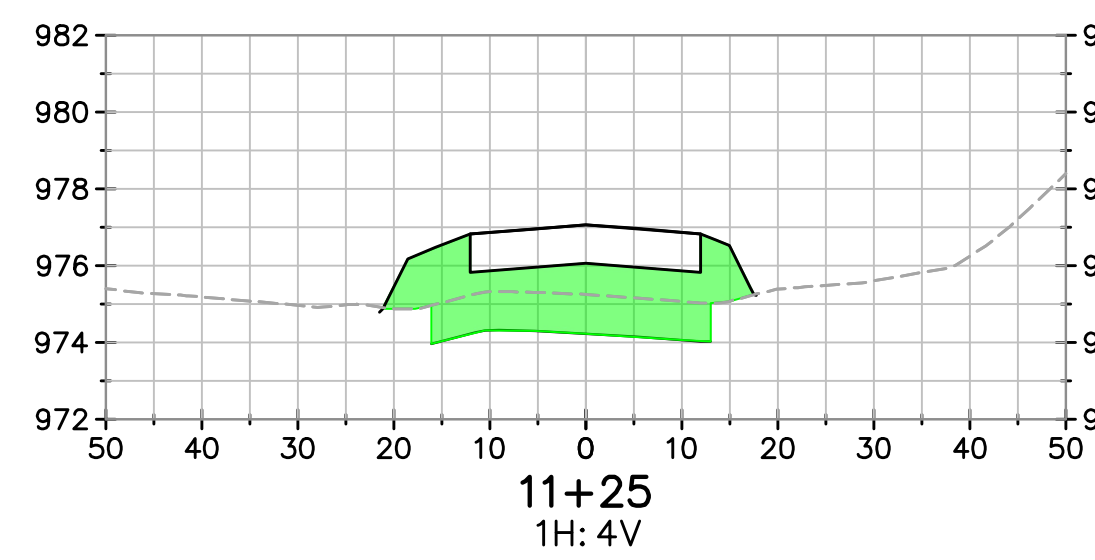
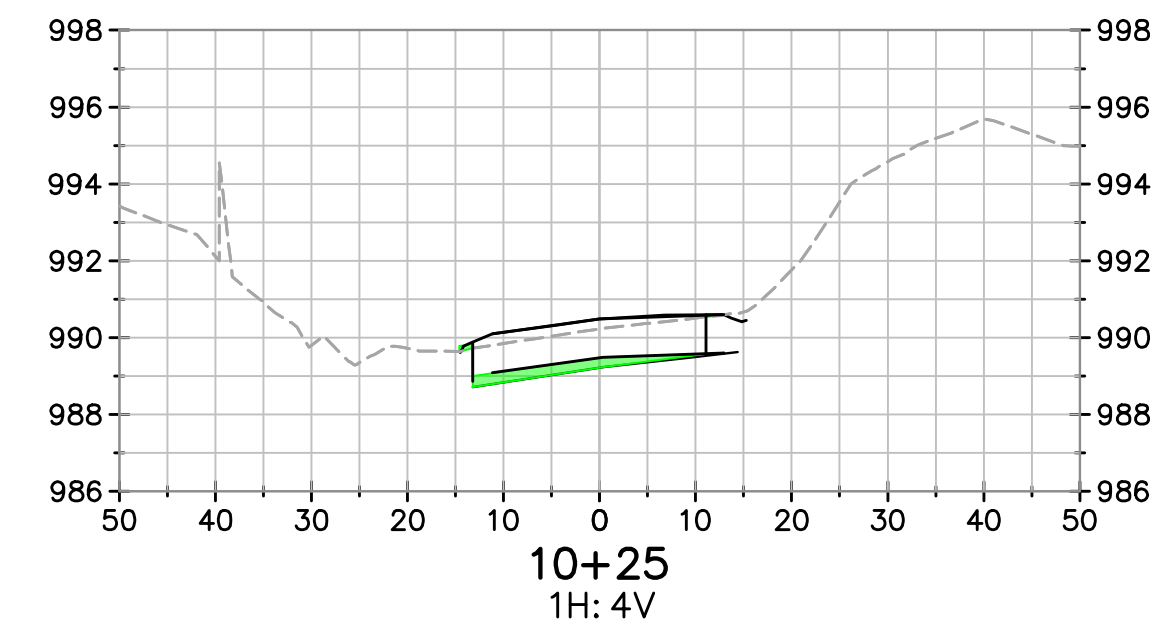
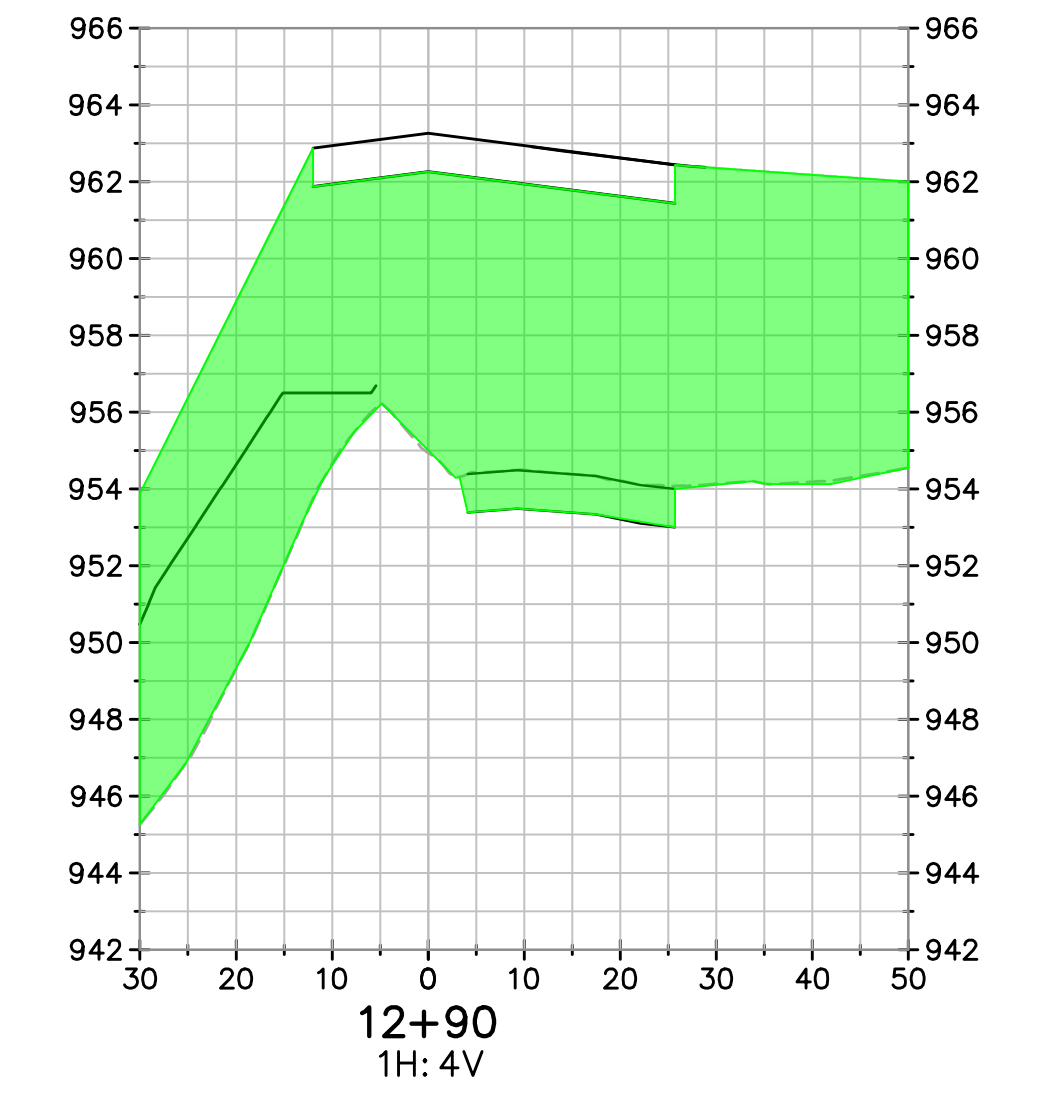
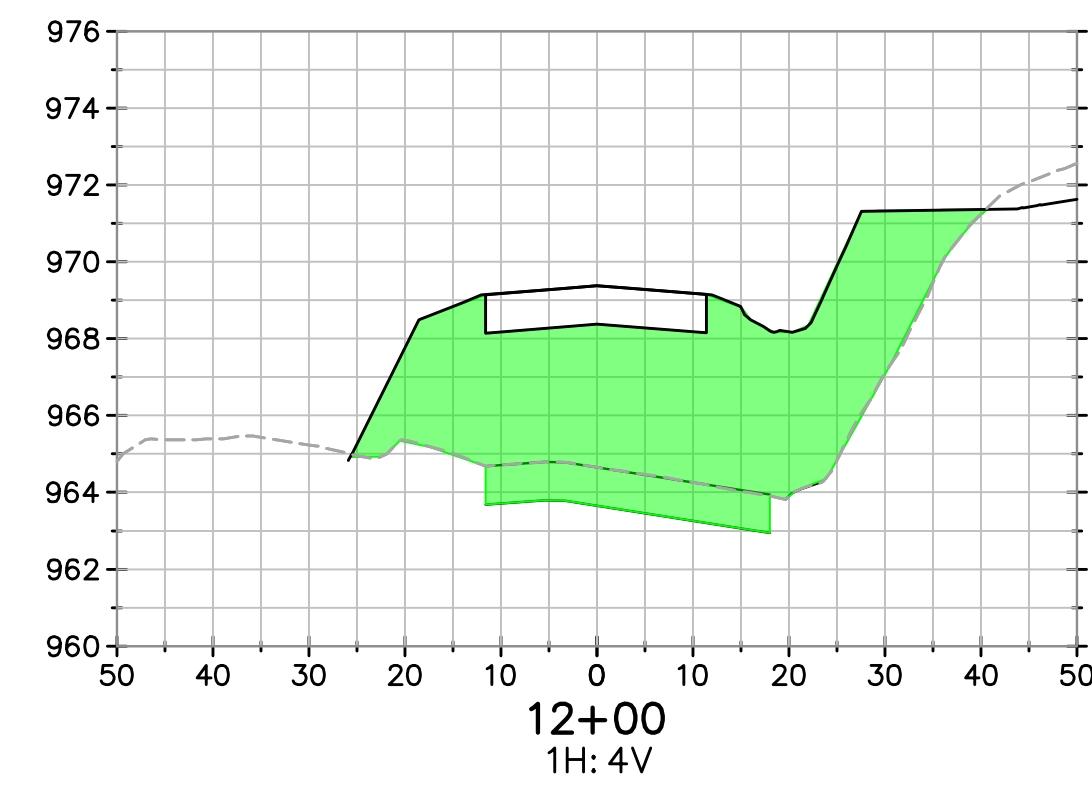
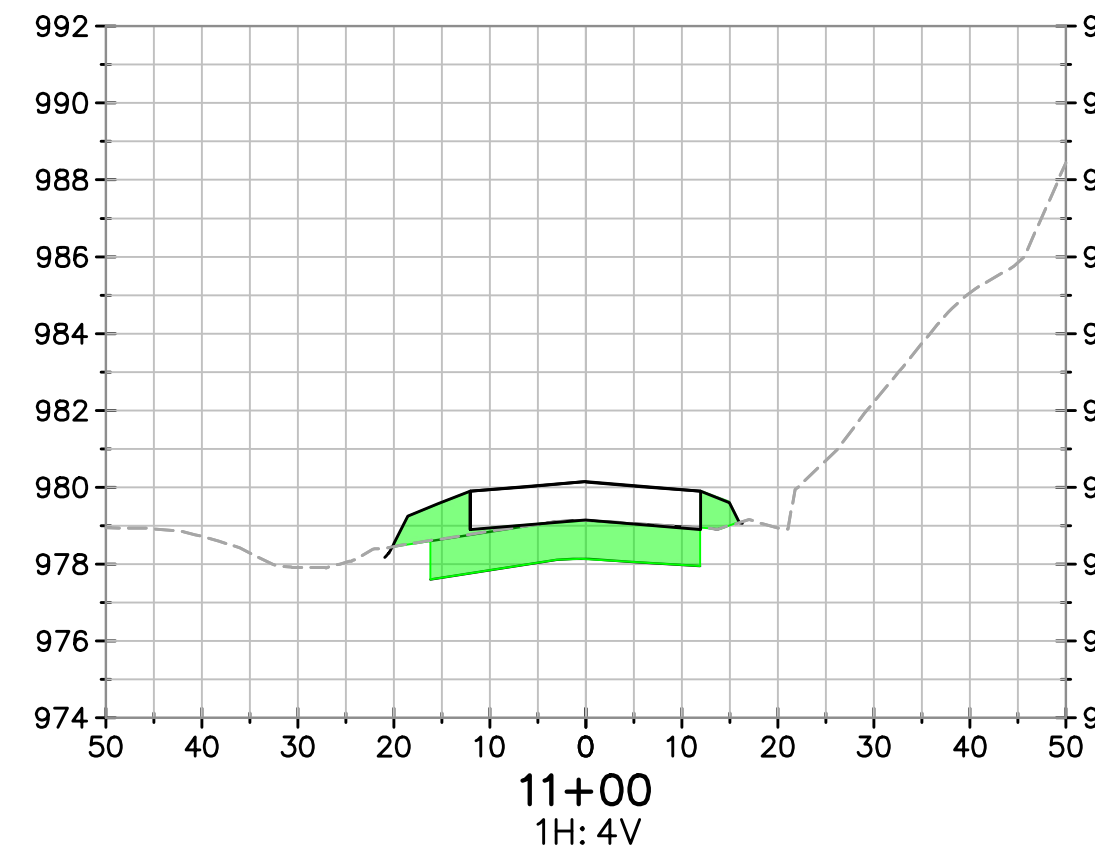
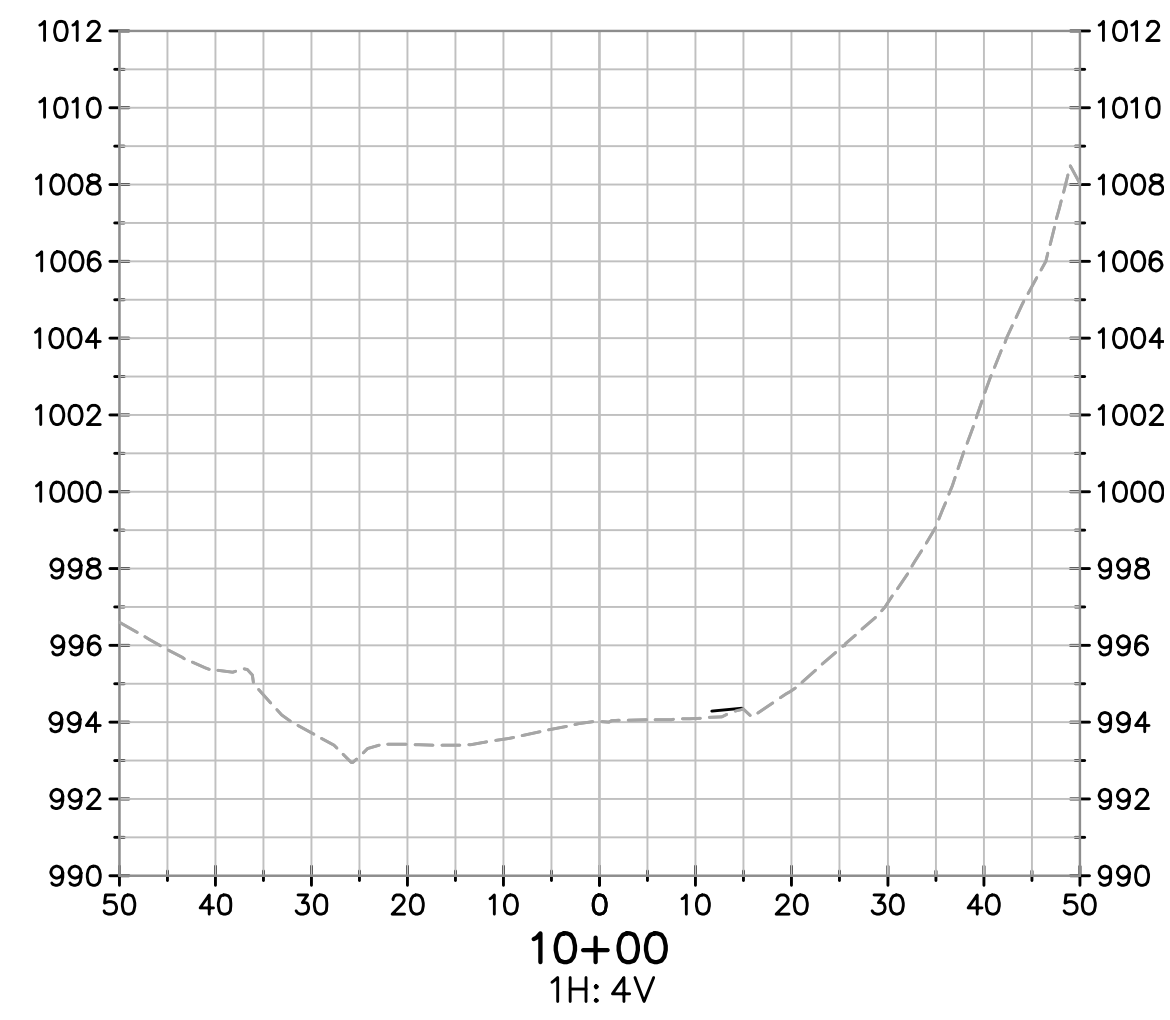




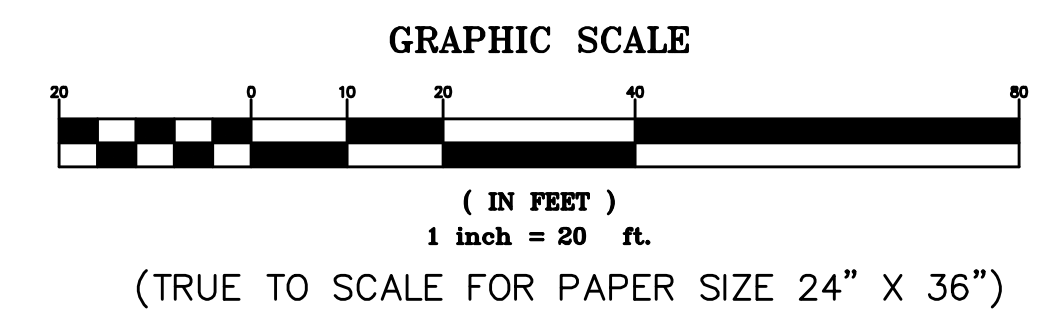
ACB GRADING PLAN VIEW  
SCALE: 1" = 30'



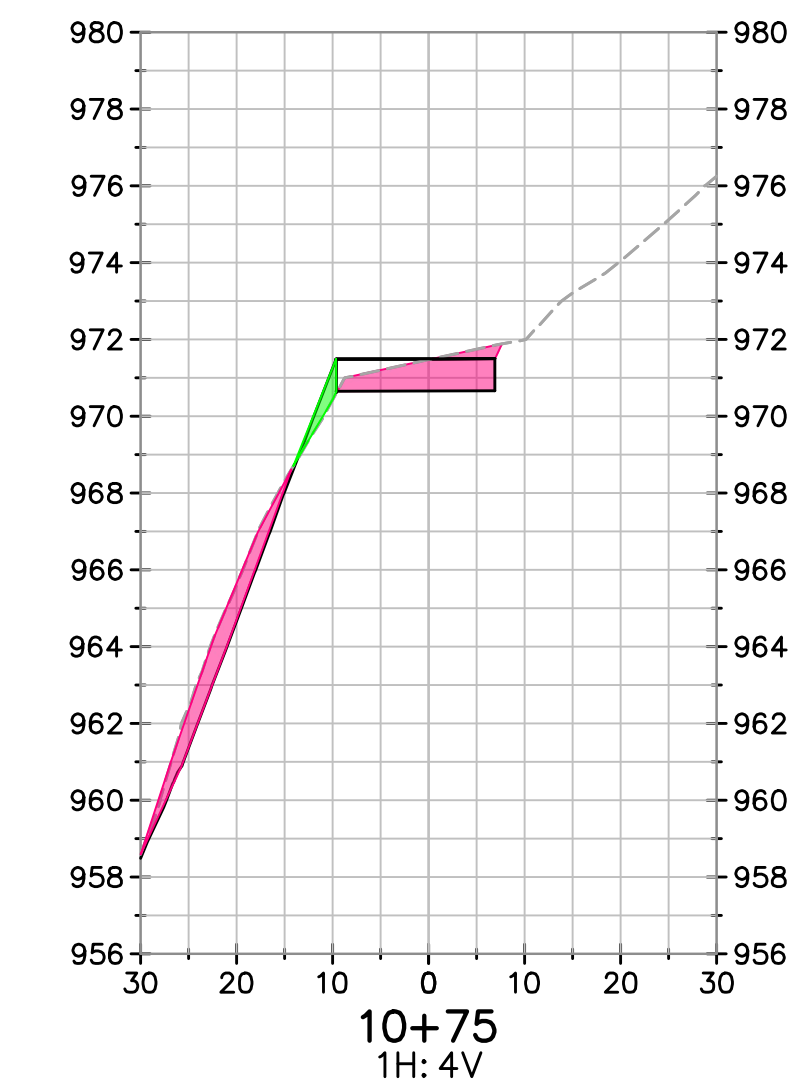
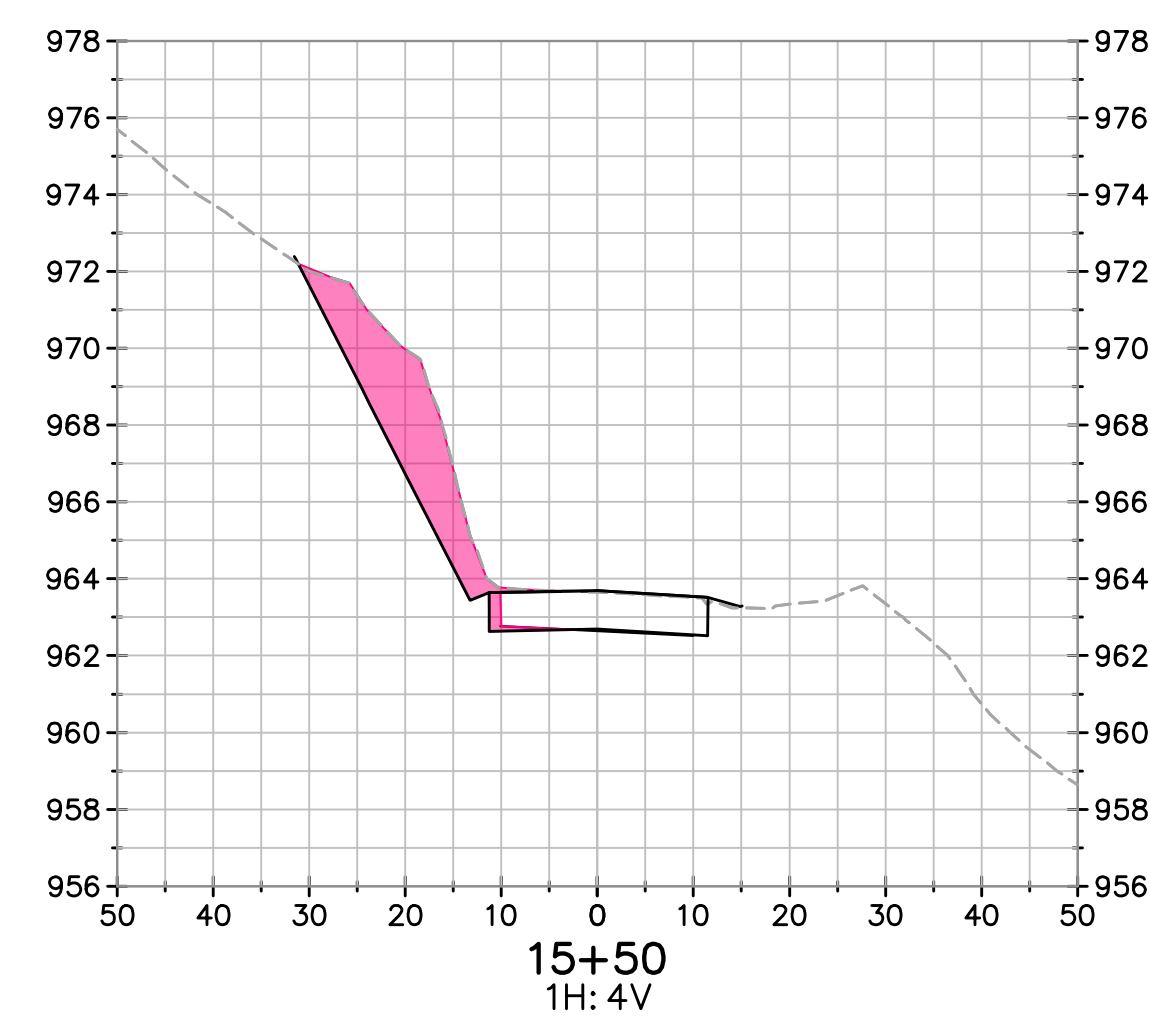
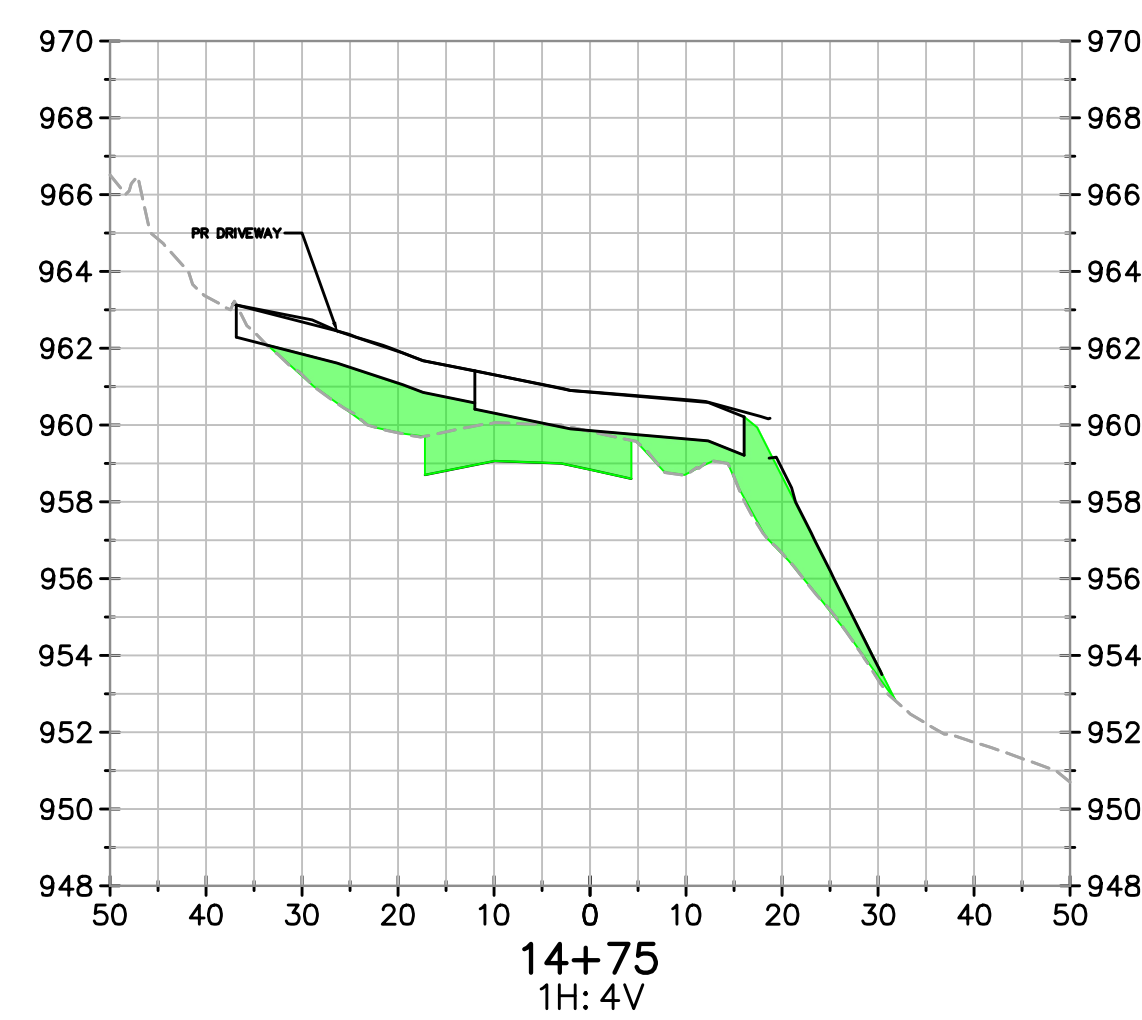
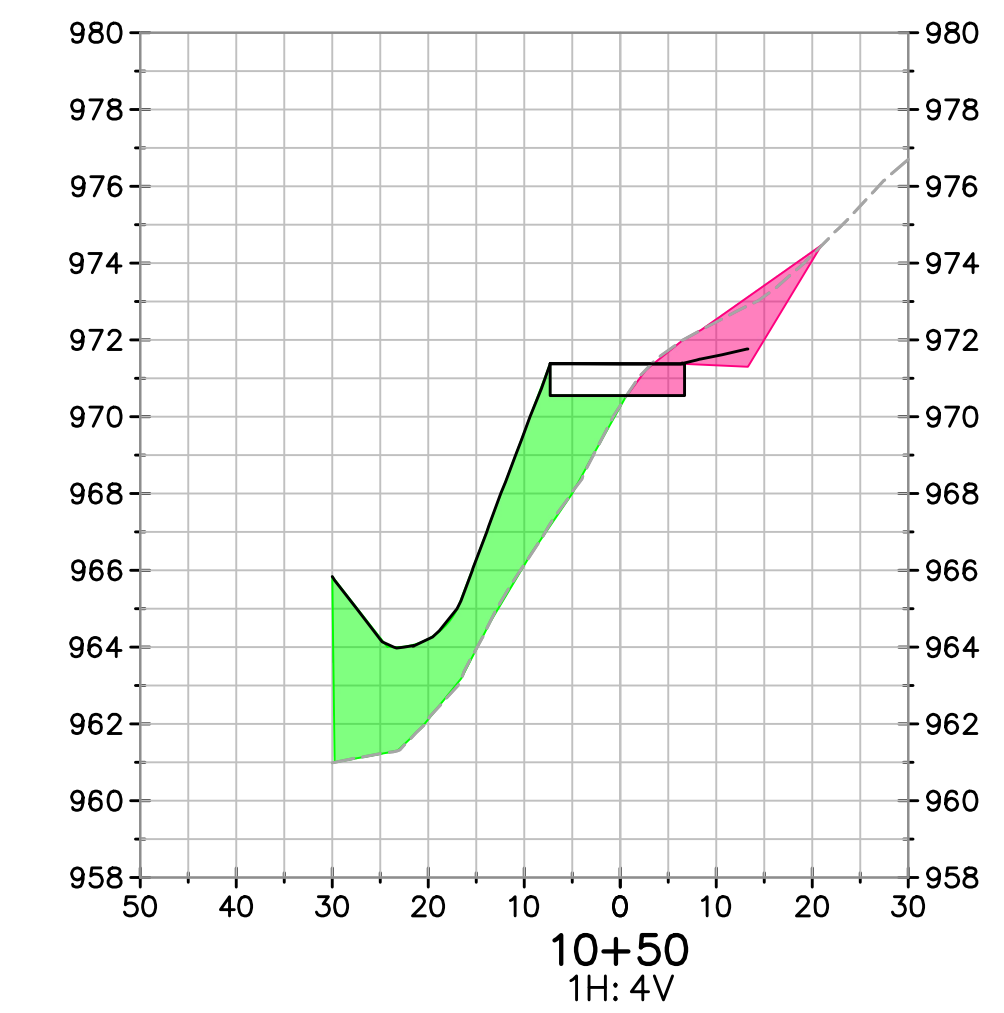
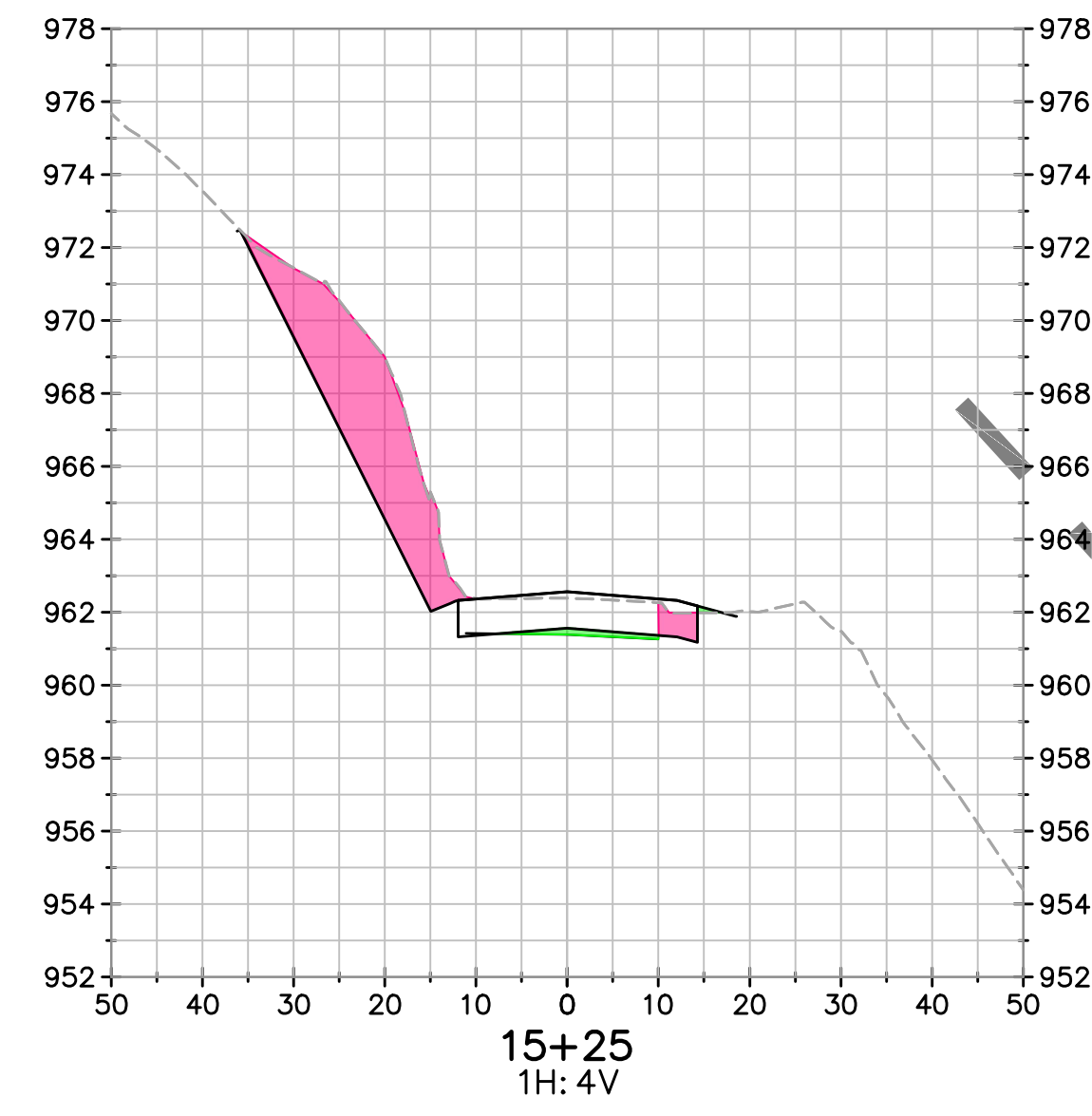
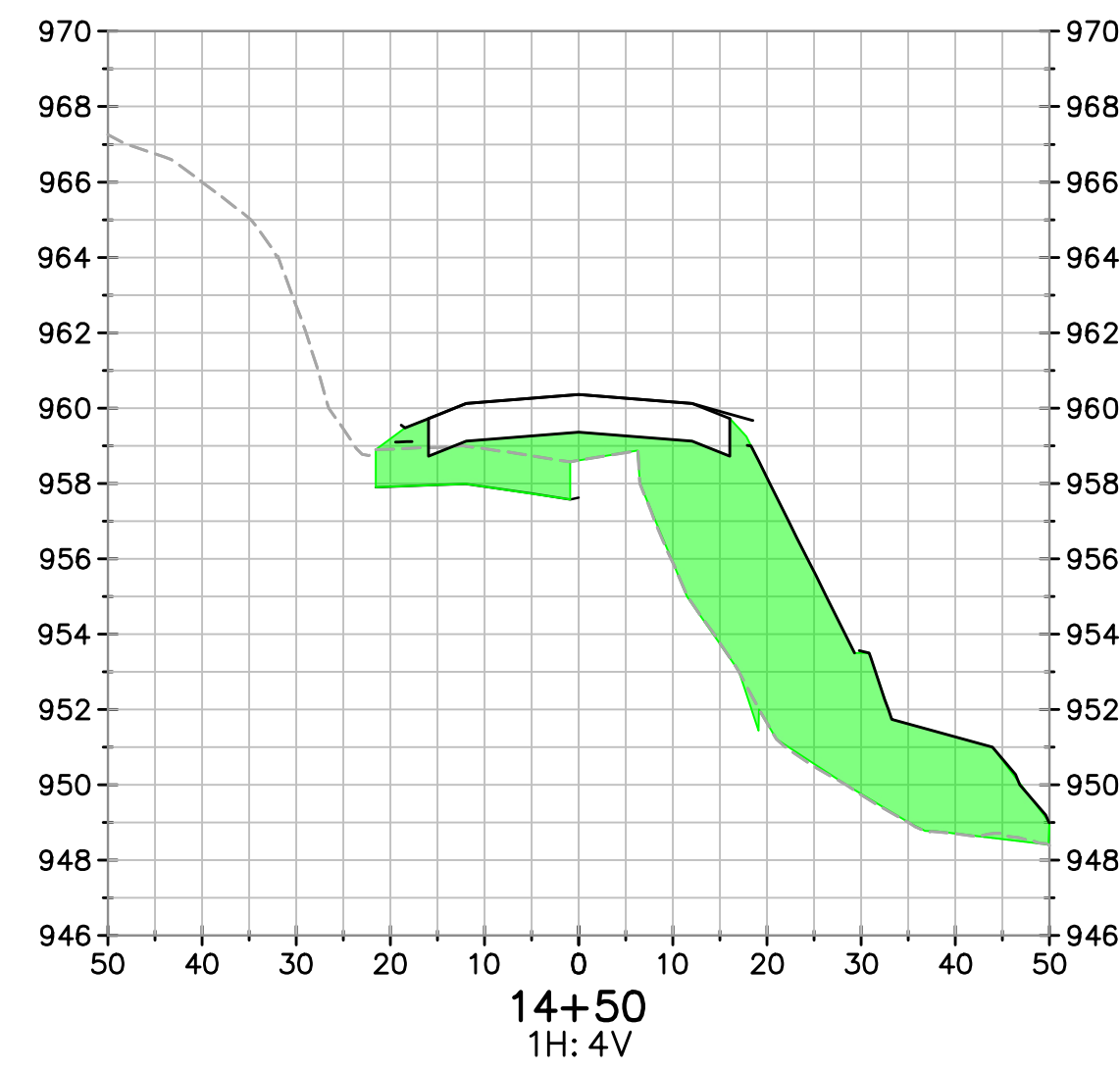
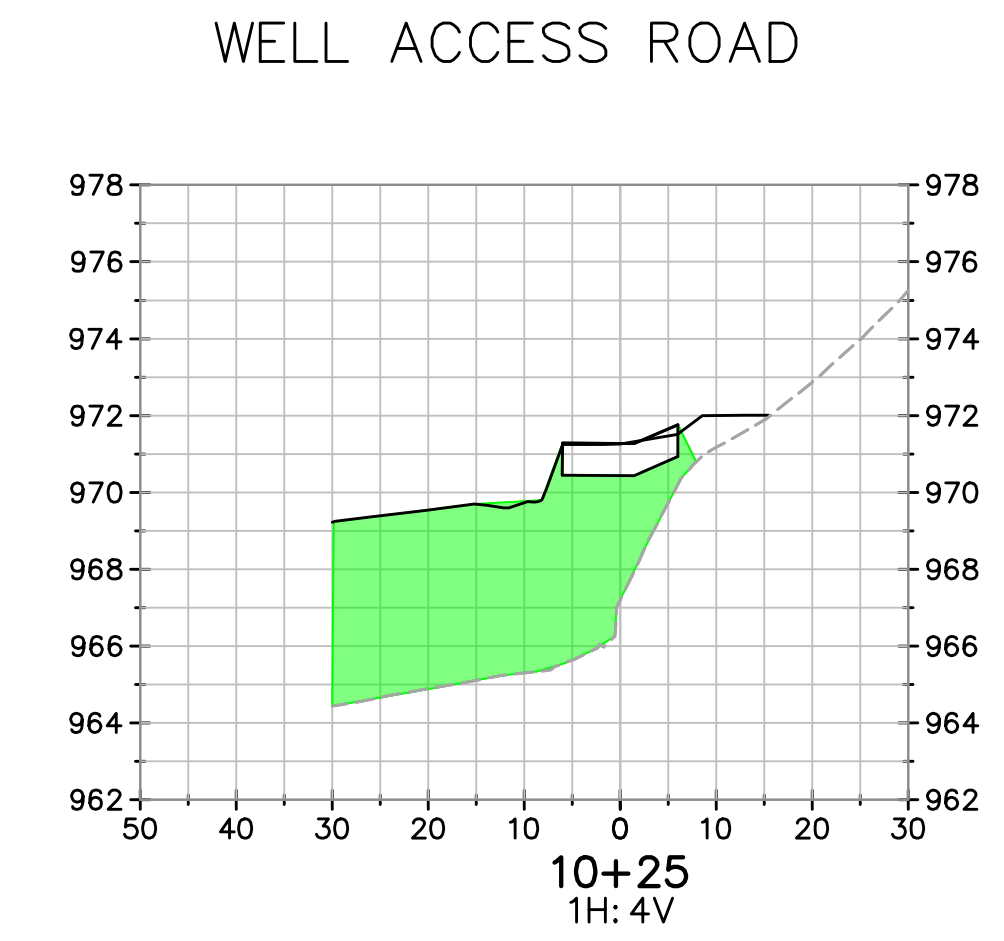
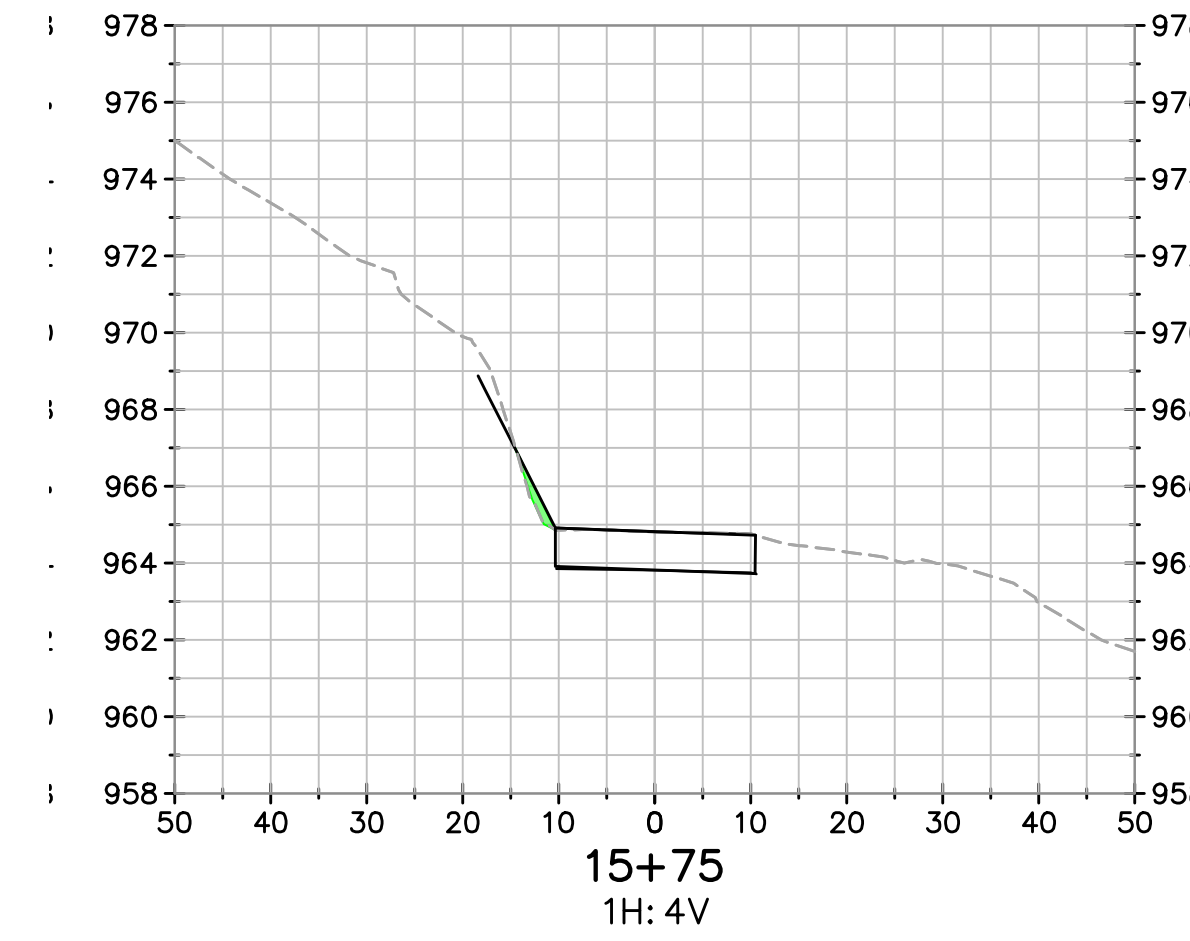
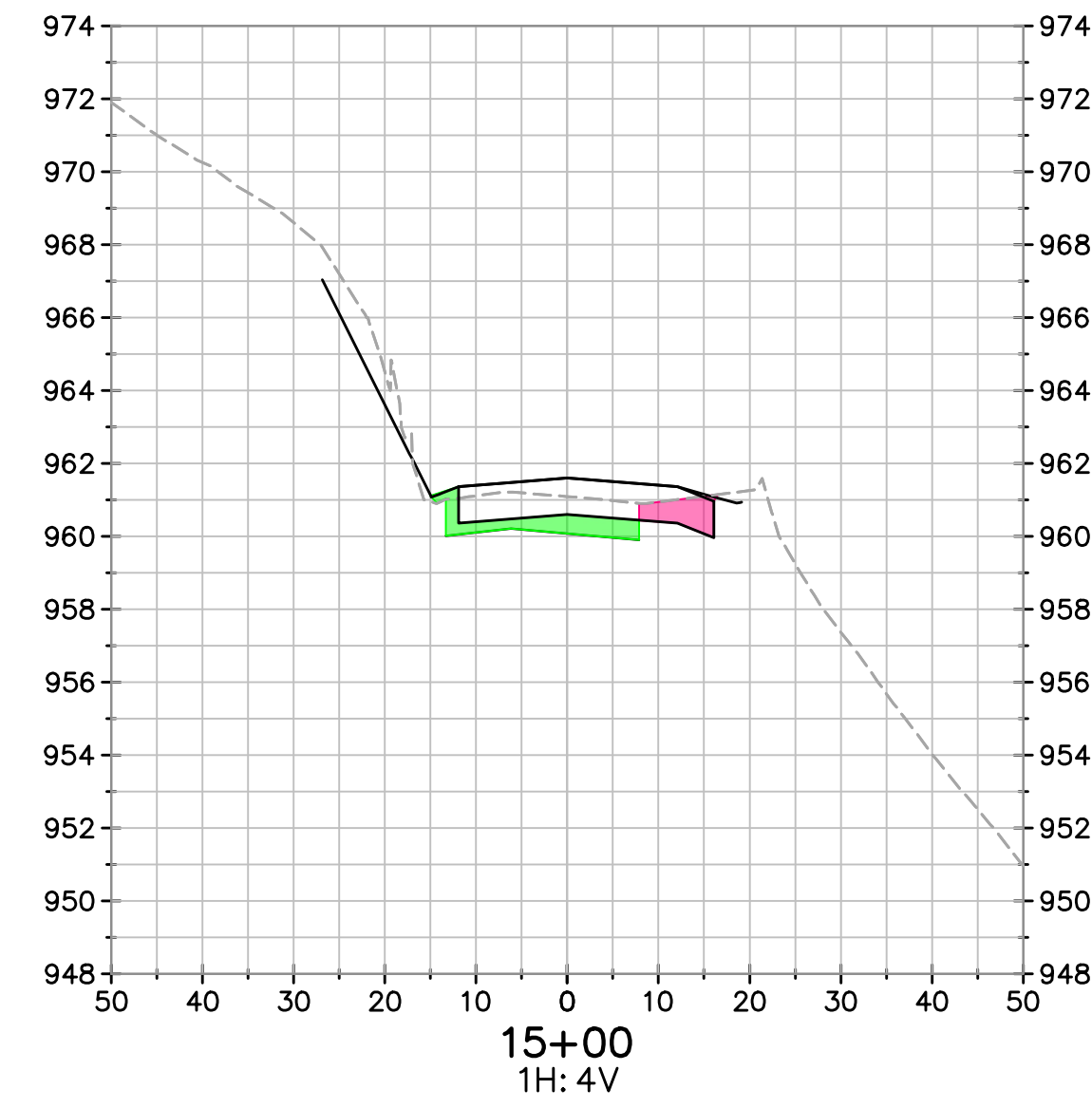
DESIGNED: SA		DATE: 3/12/2021	RECORD DRAWING		SCALE: AS SHOWN	<p>4670 Willow Rd., Ste 250 Pleasanton, CA 94588 925.396.7700</p>		PROJECT: SAND CREEK BRIDGE REPLACEMENT ON ENNIS ROAD		DEPARTMENT OF PUBLIC WORKS AND PLANNING	
DRAWN: LS		DATE: 3/12/2021						CROSS SECTIONS			
CHECKED: SA		DATE: 3/12/2021									
FOR RIGHT OF WAY DATA AND ACCURATE ACCESS DETERMINATION, SEE DOCUMENTS IN THE DEPARTMENT OF PUBLIC WORKS AND PLANNING.										DRAWING NO. 11257	SHEET NO. TOTAL



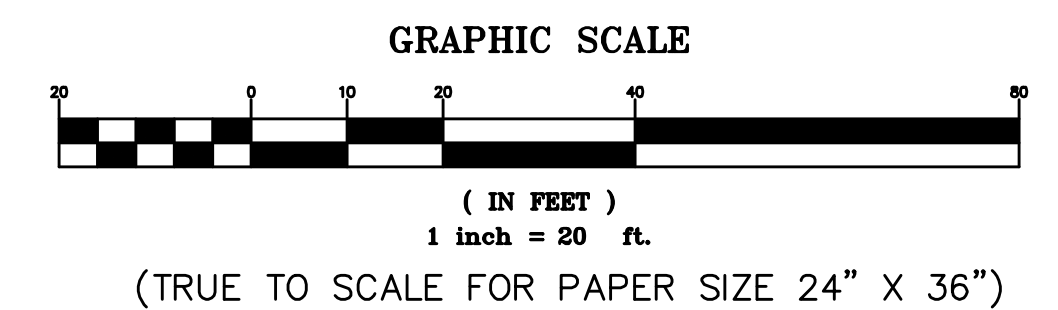
**LEGEND:**  
 CUT  
 FILL



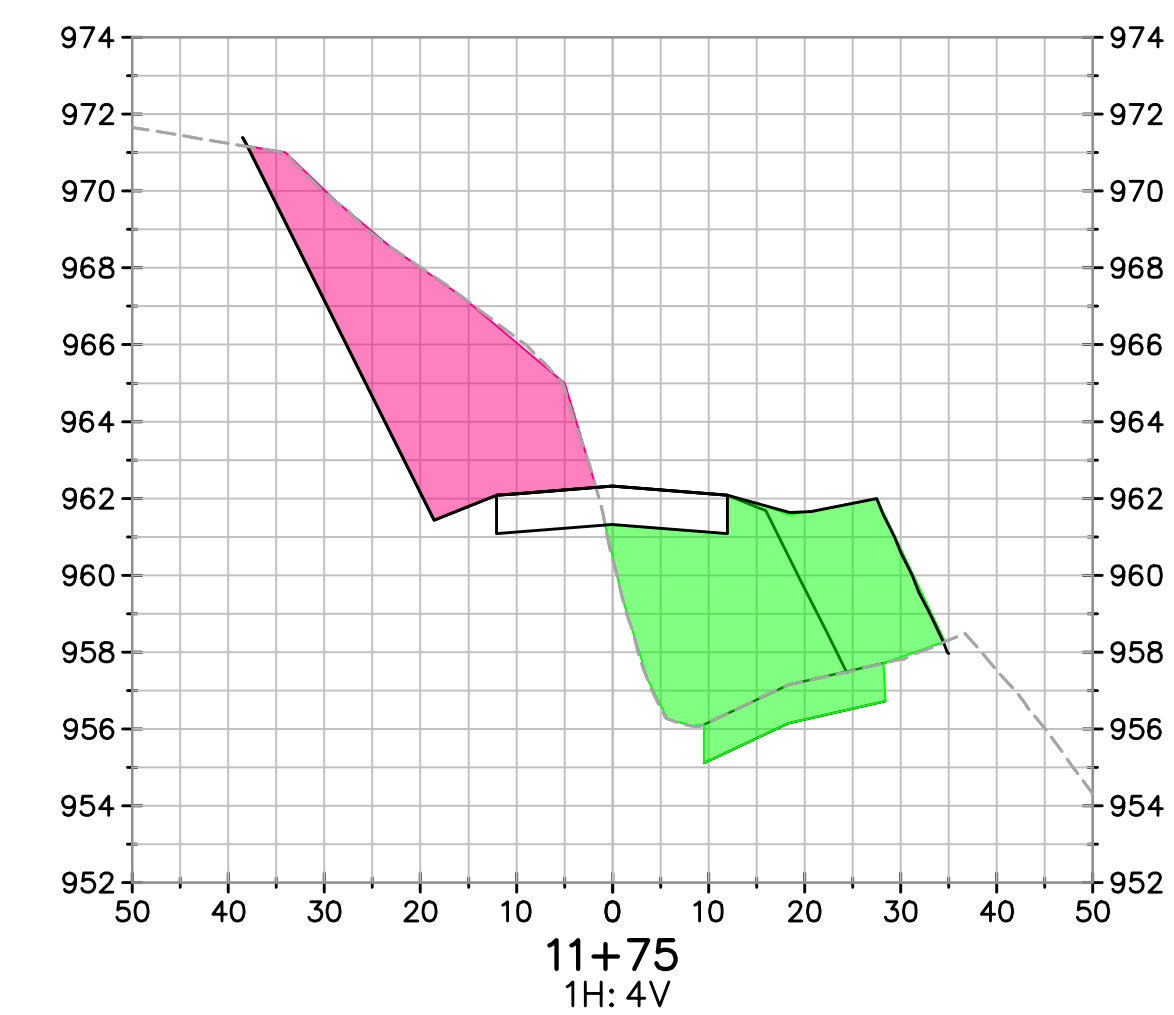
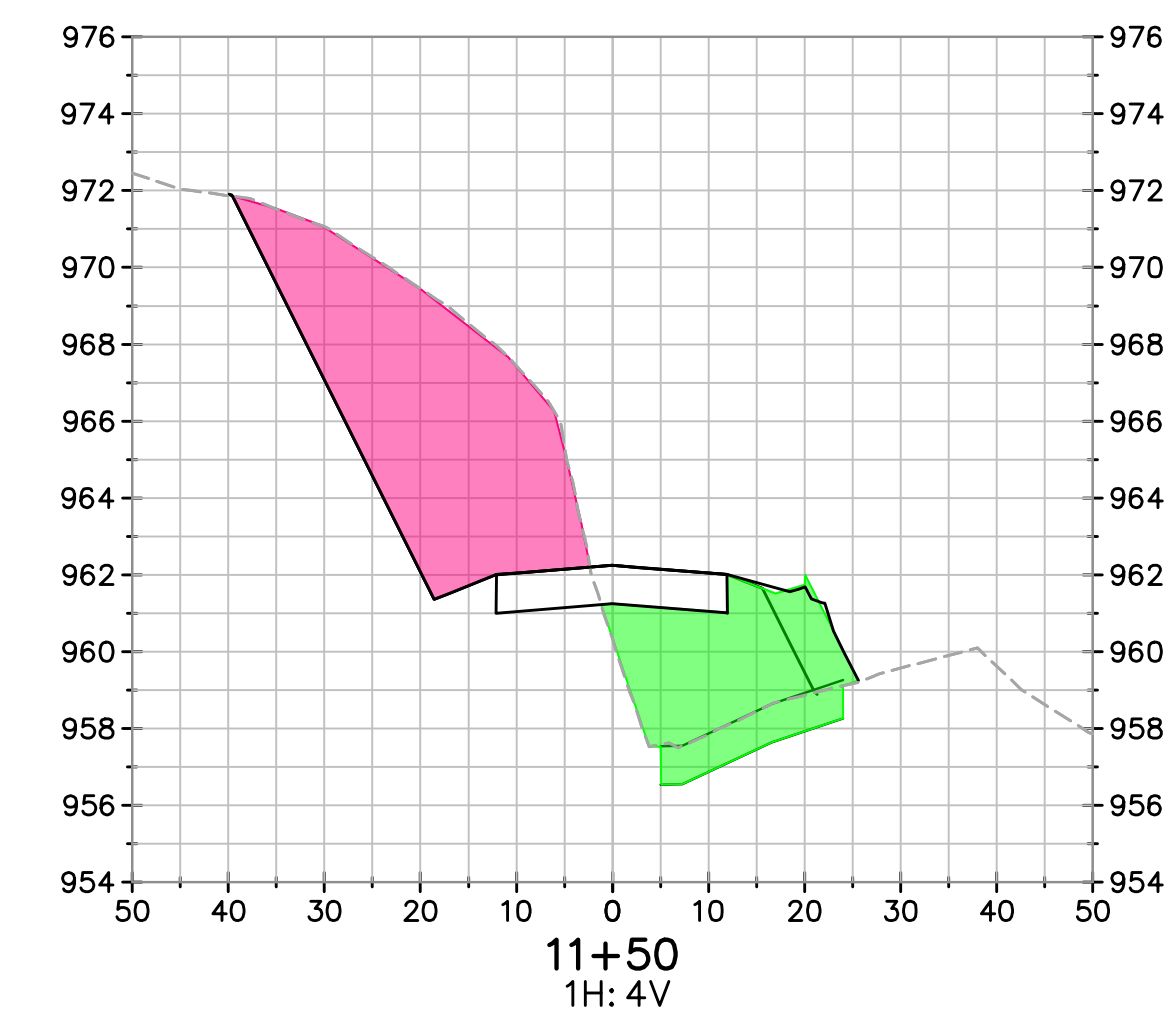
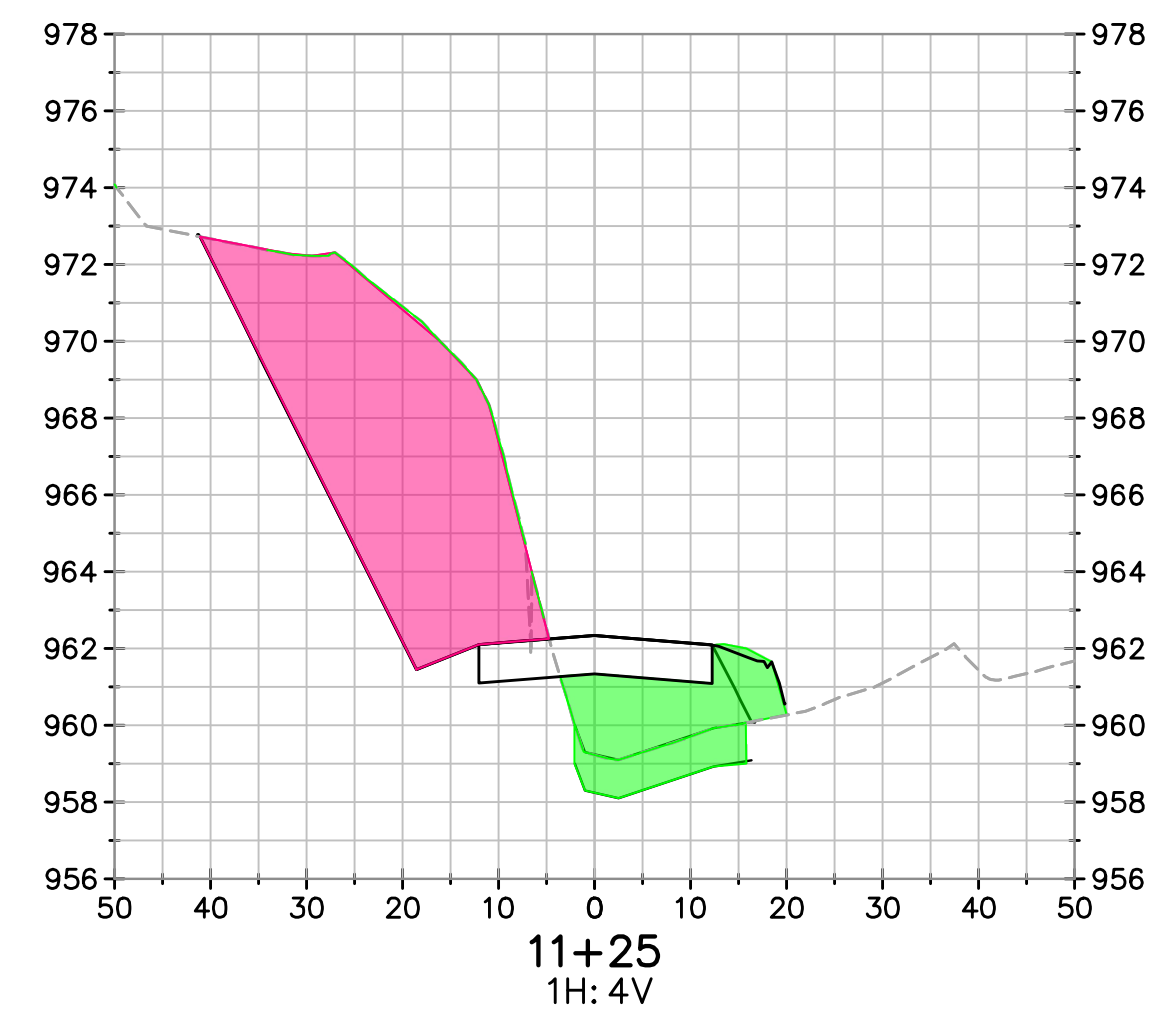
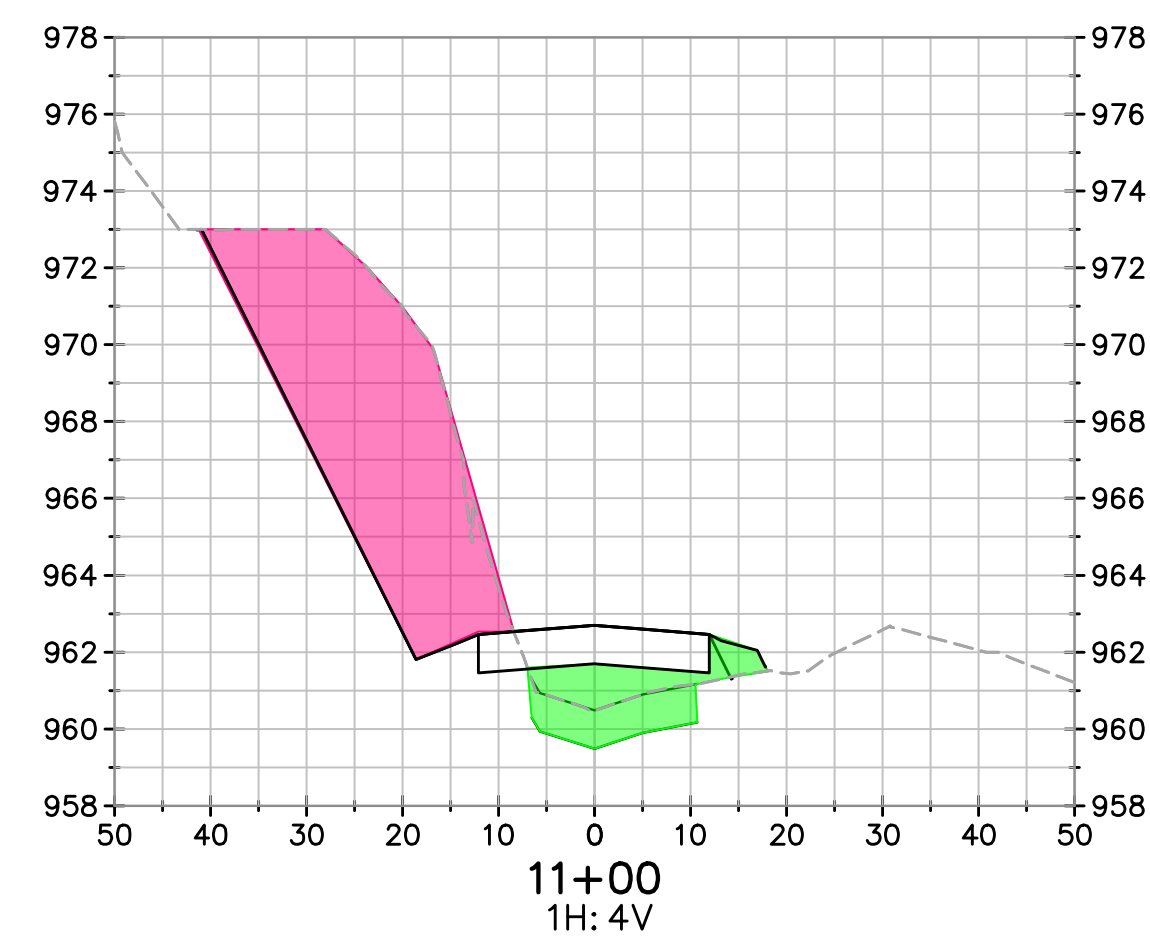
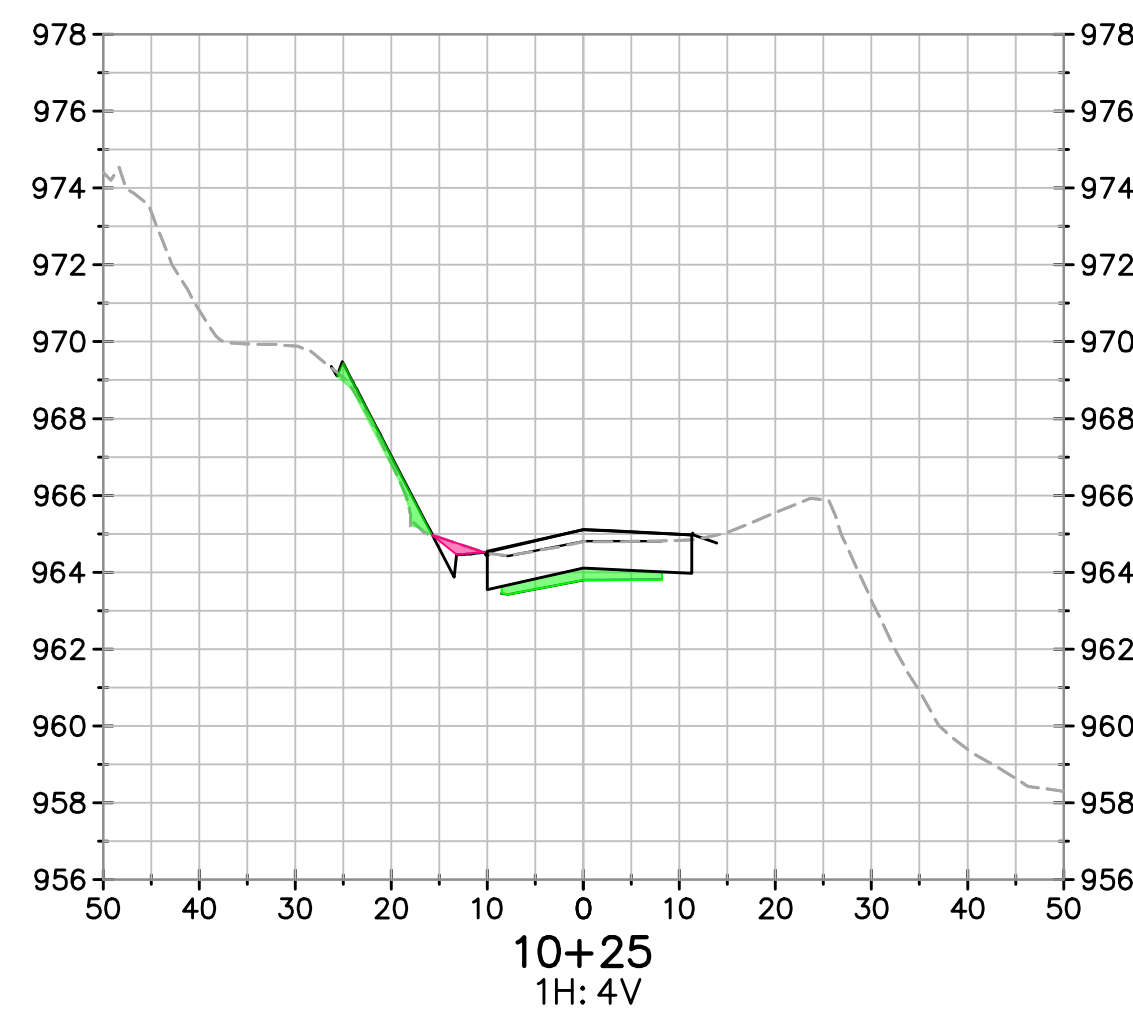
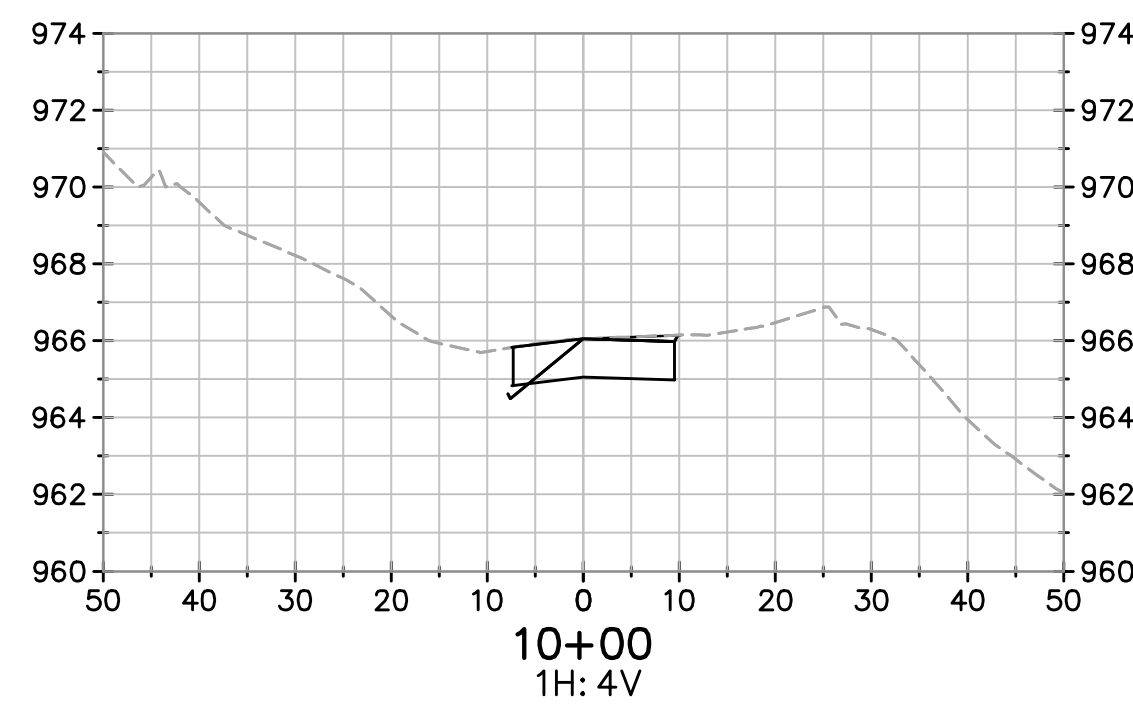
**SAN CREE BRIDGE REPLACEMENT ON ENNIS ROAD**  
**EARTHWORK CROSS SECTIONS - ENNIS ROAD**  
 COUNTY OF FRESNO  
 MARCH 26, 2021



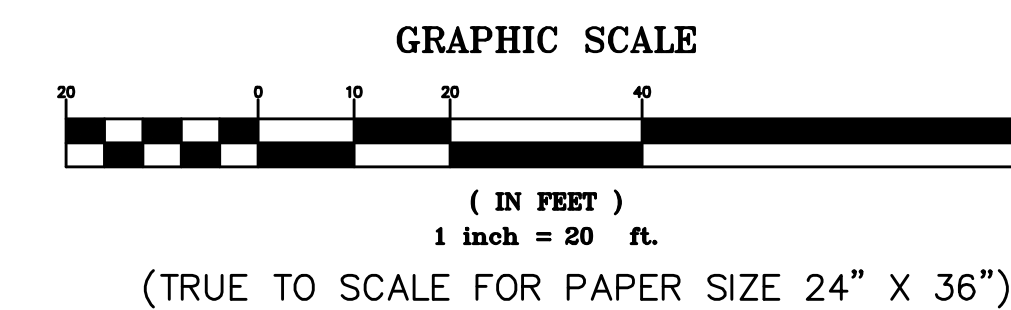
**LEGEND:**  
 CUT  
 FILL



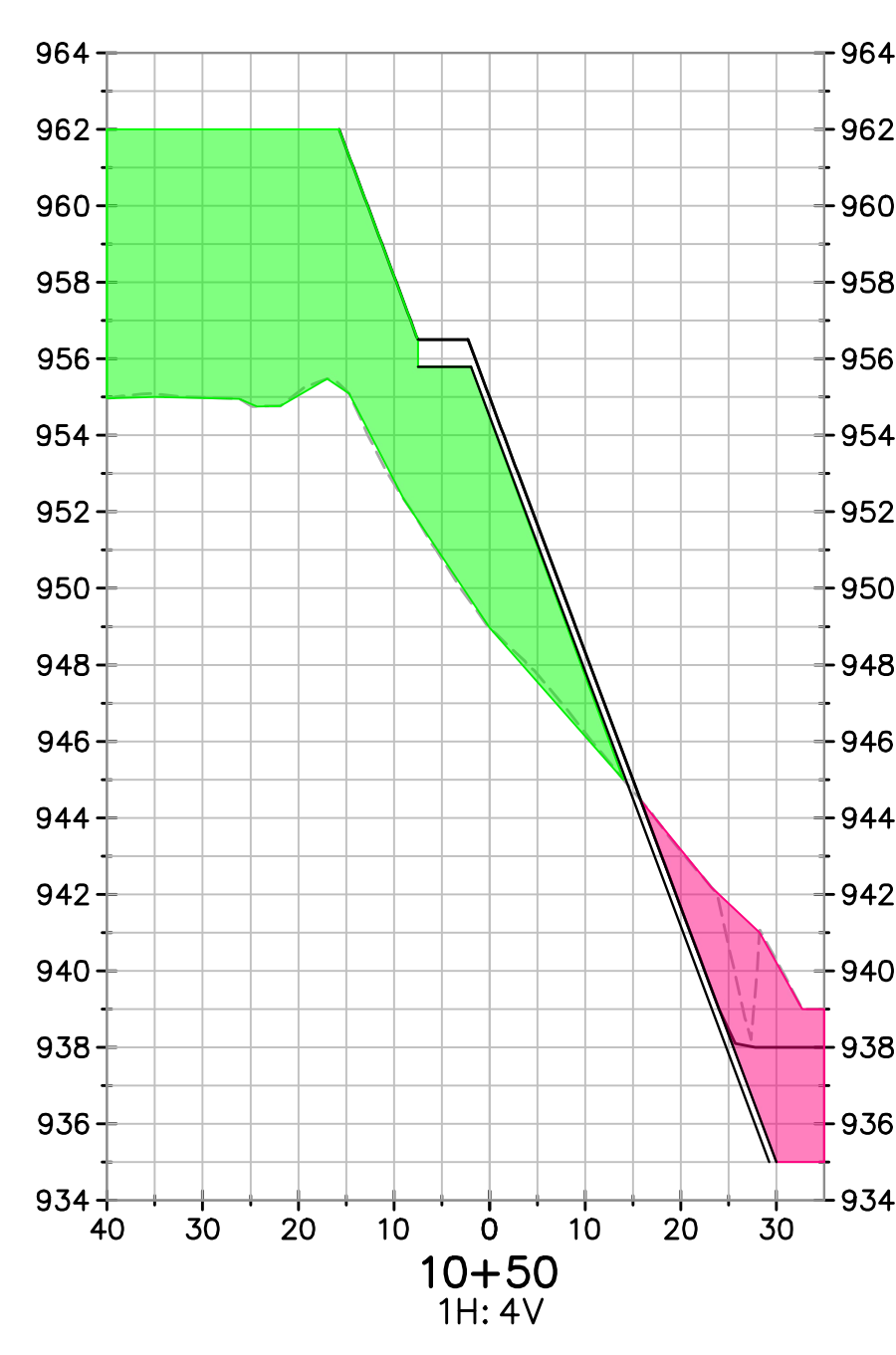
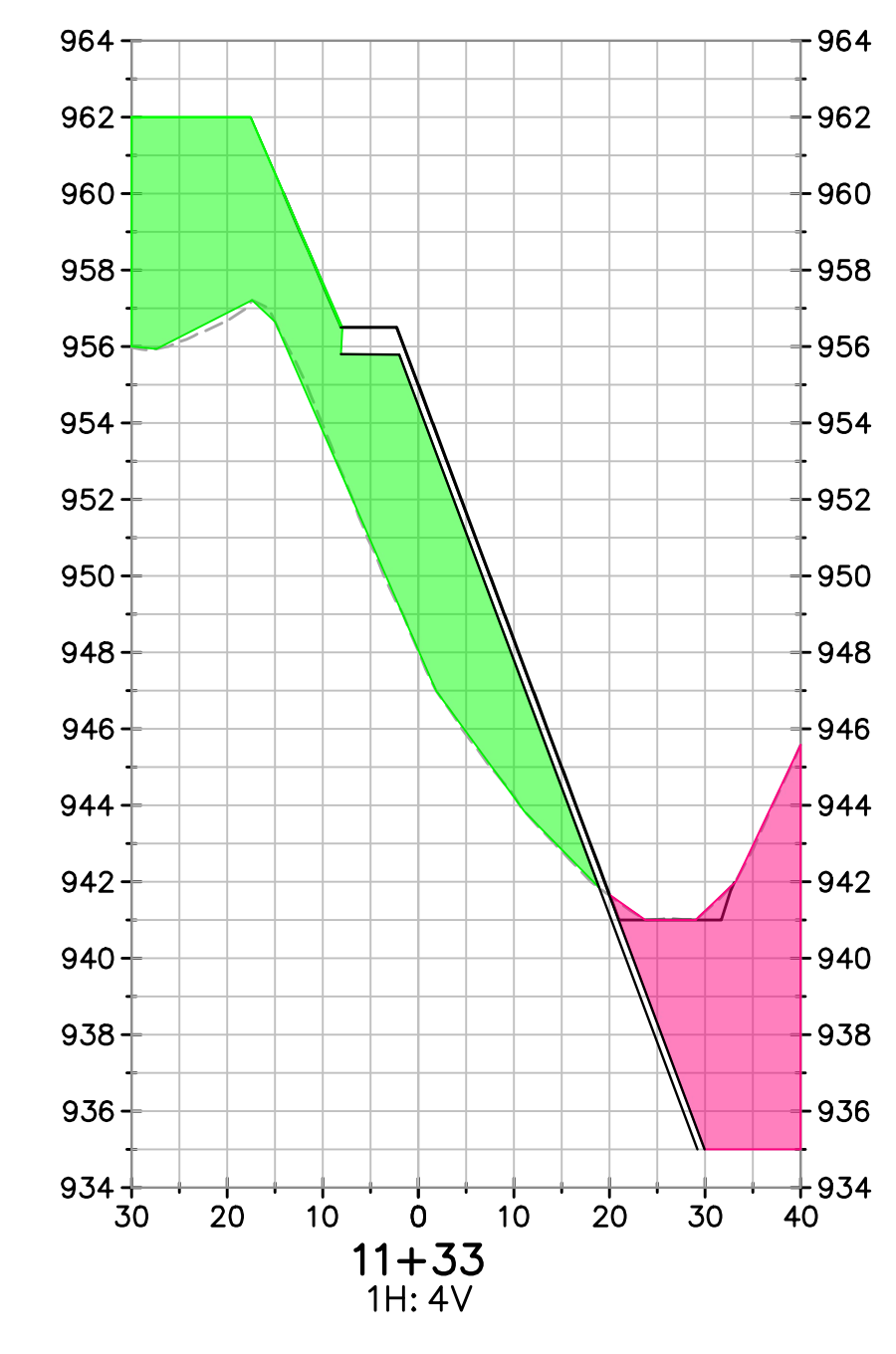
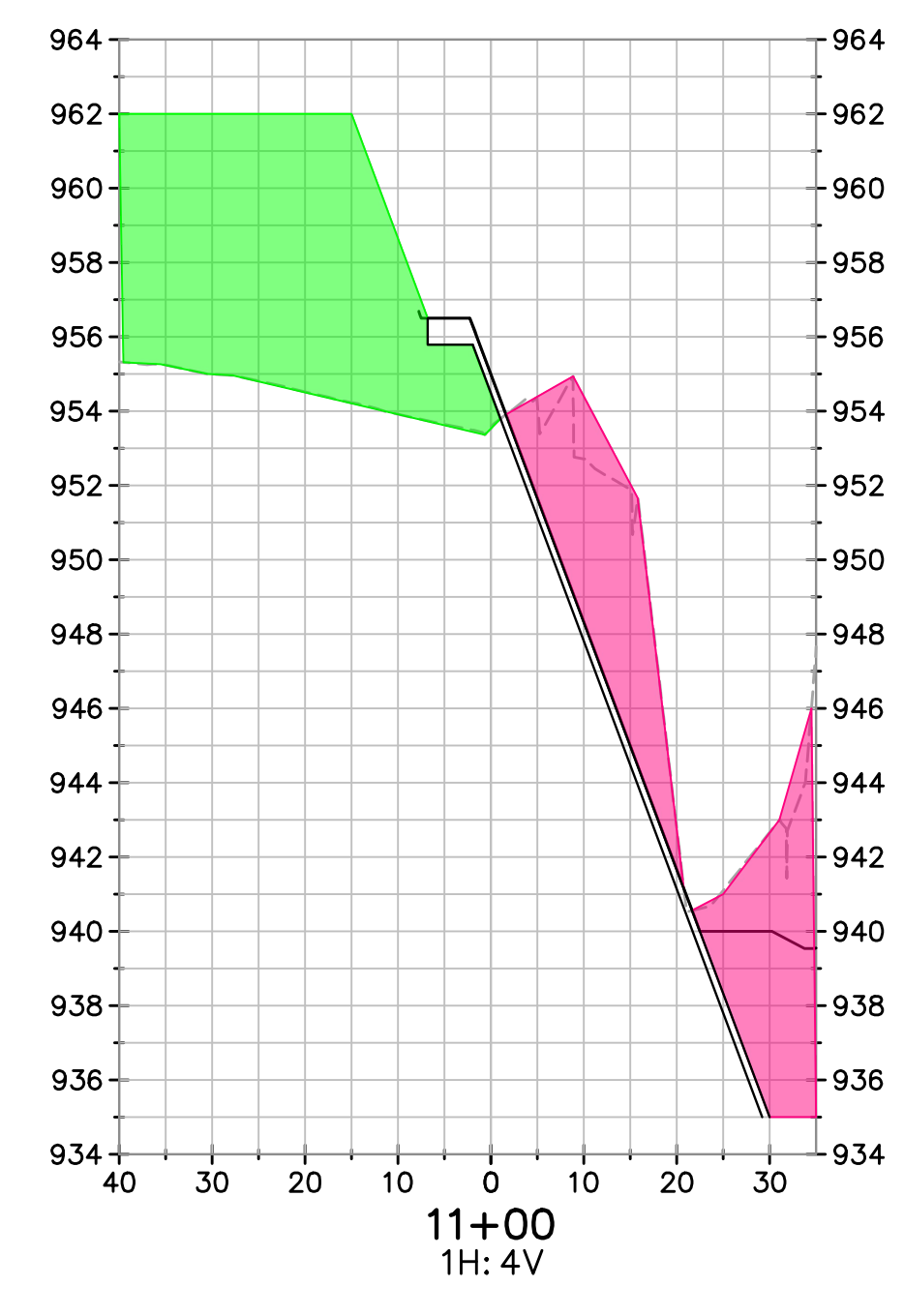
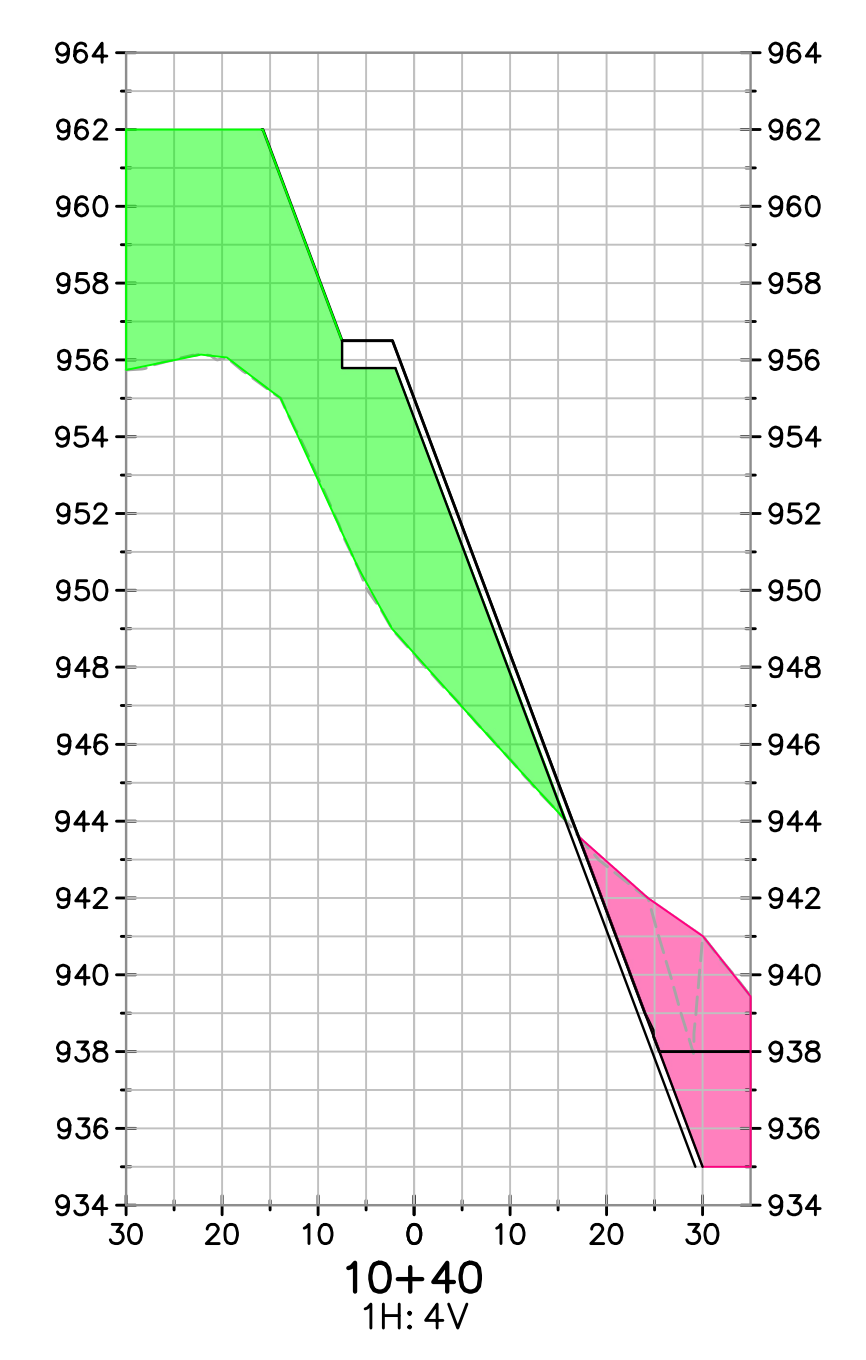
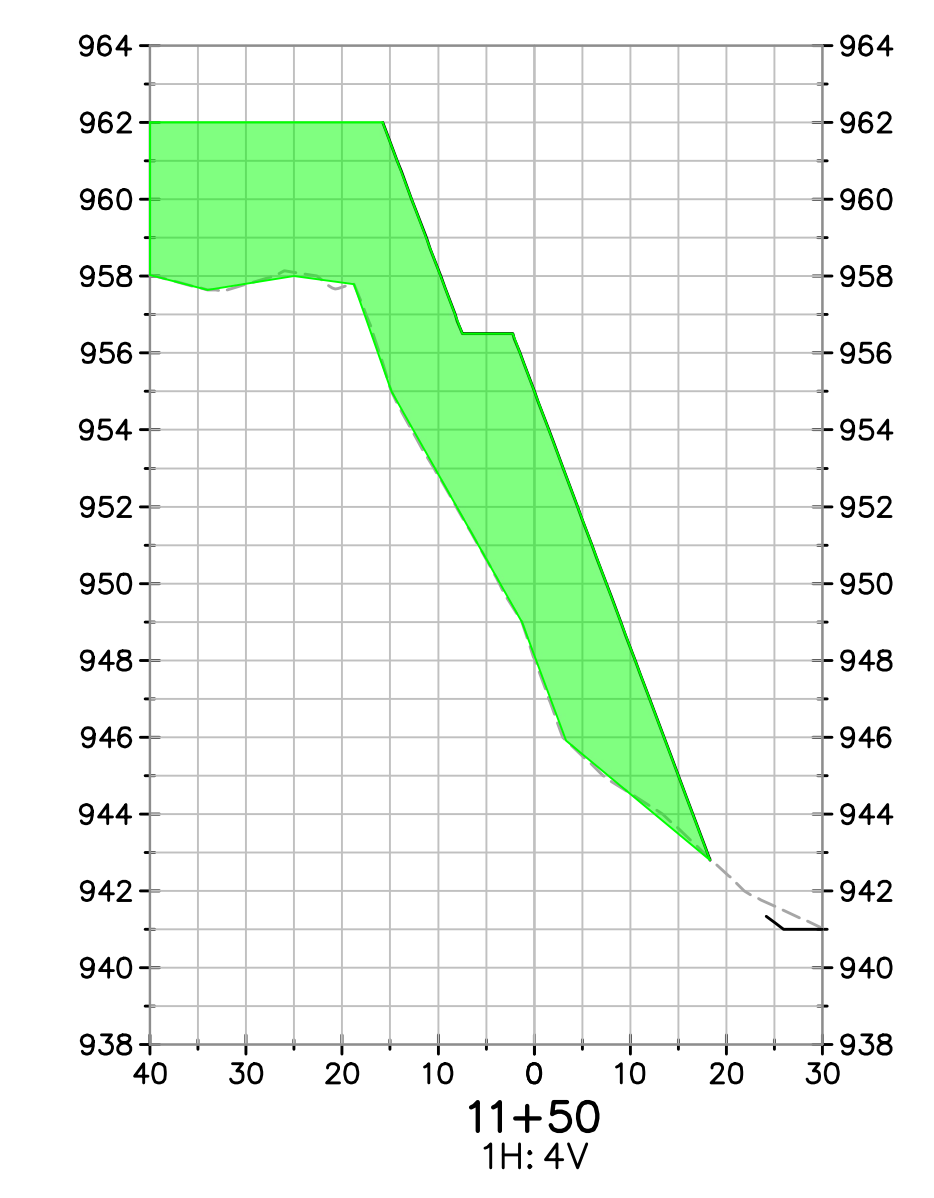
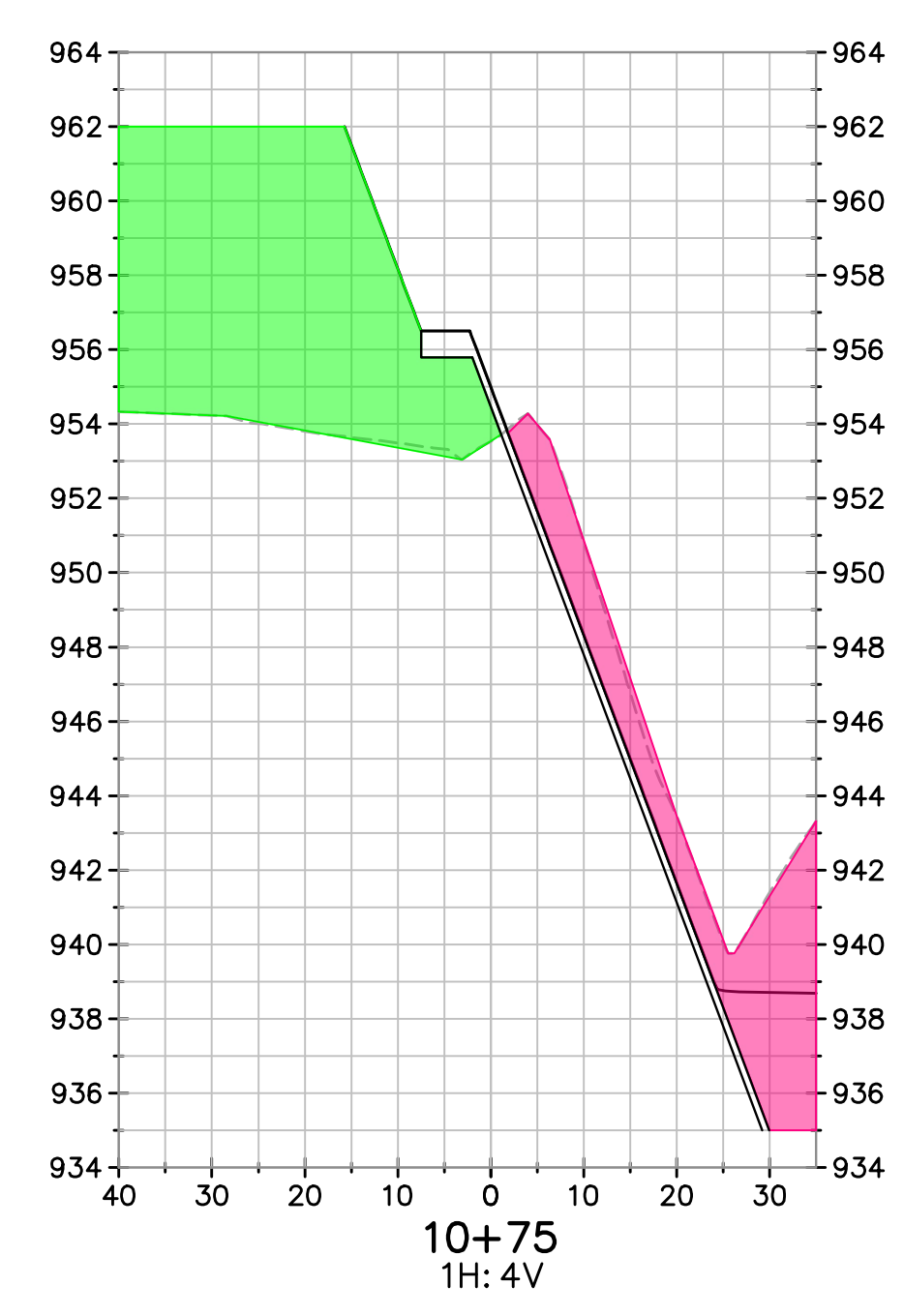
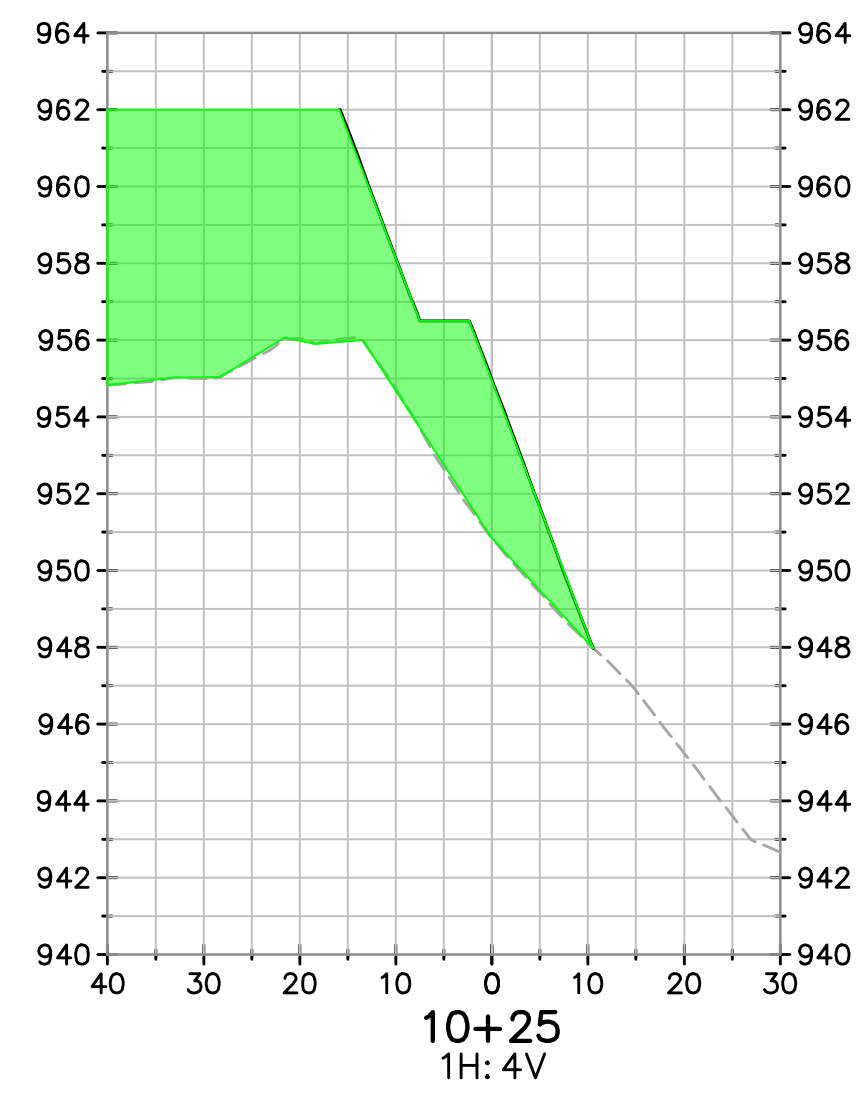
**SAN CREE BRIDGE REPLACEMENT ON ENNIS ROAD**  
**EARTHWORK CROSS SECTIONS - ENNIS ROAD**  
 COUNTY OF FRESNO  
 MARCH 26, 2021





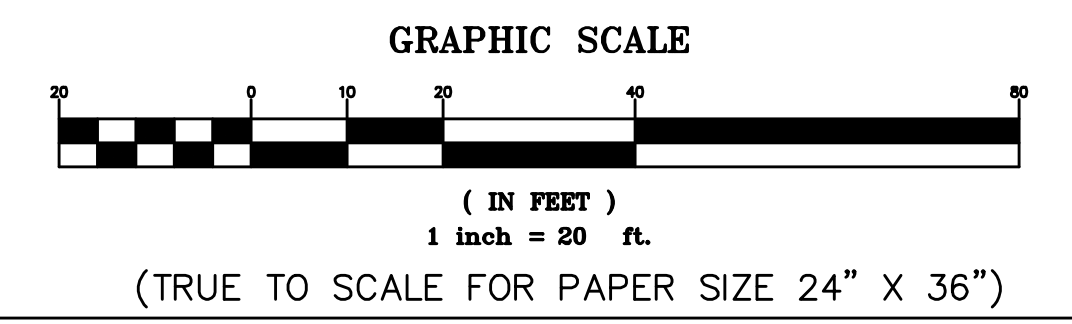
**LEGEND:**  
 CUT  
 FILL



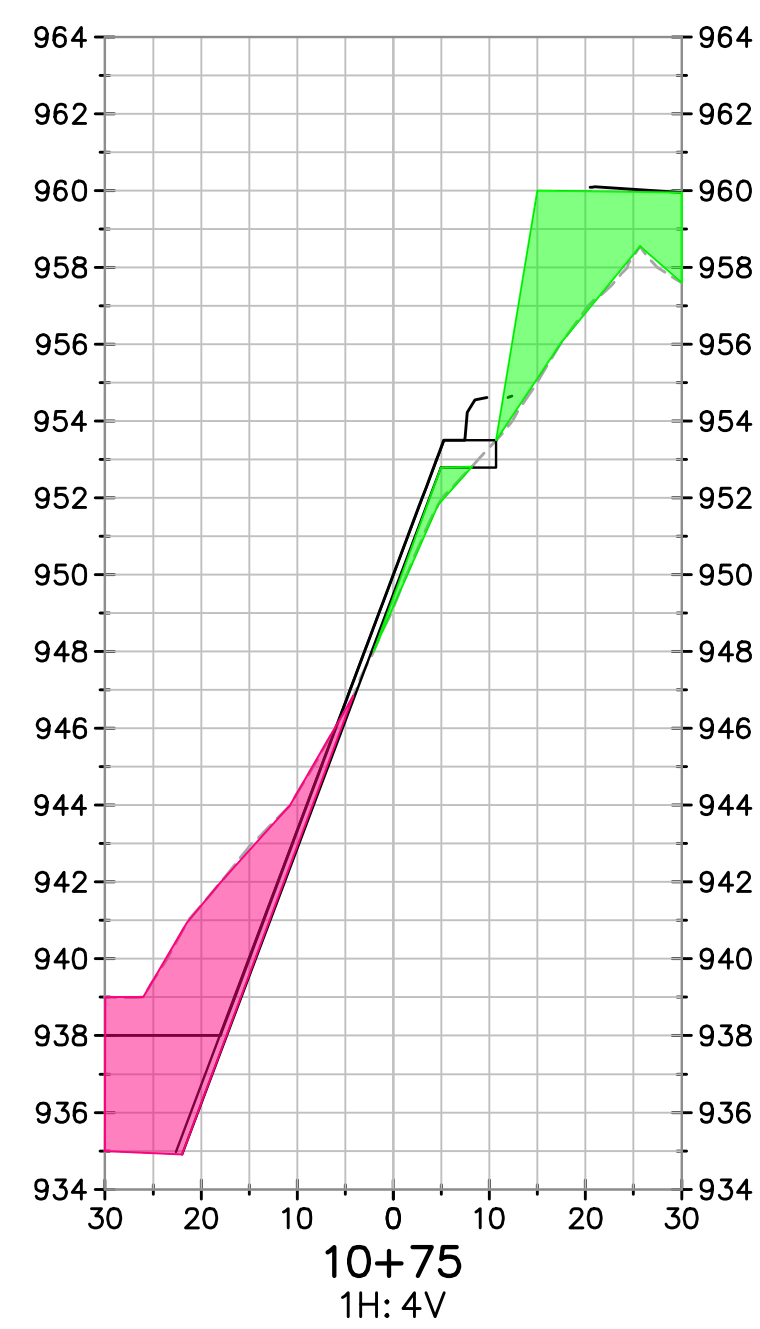
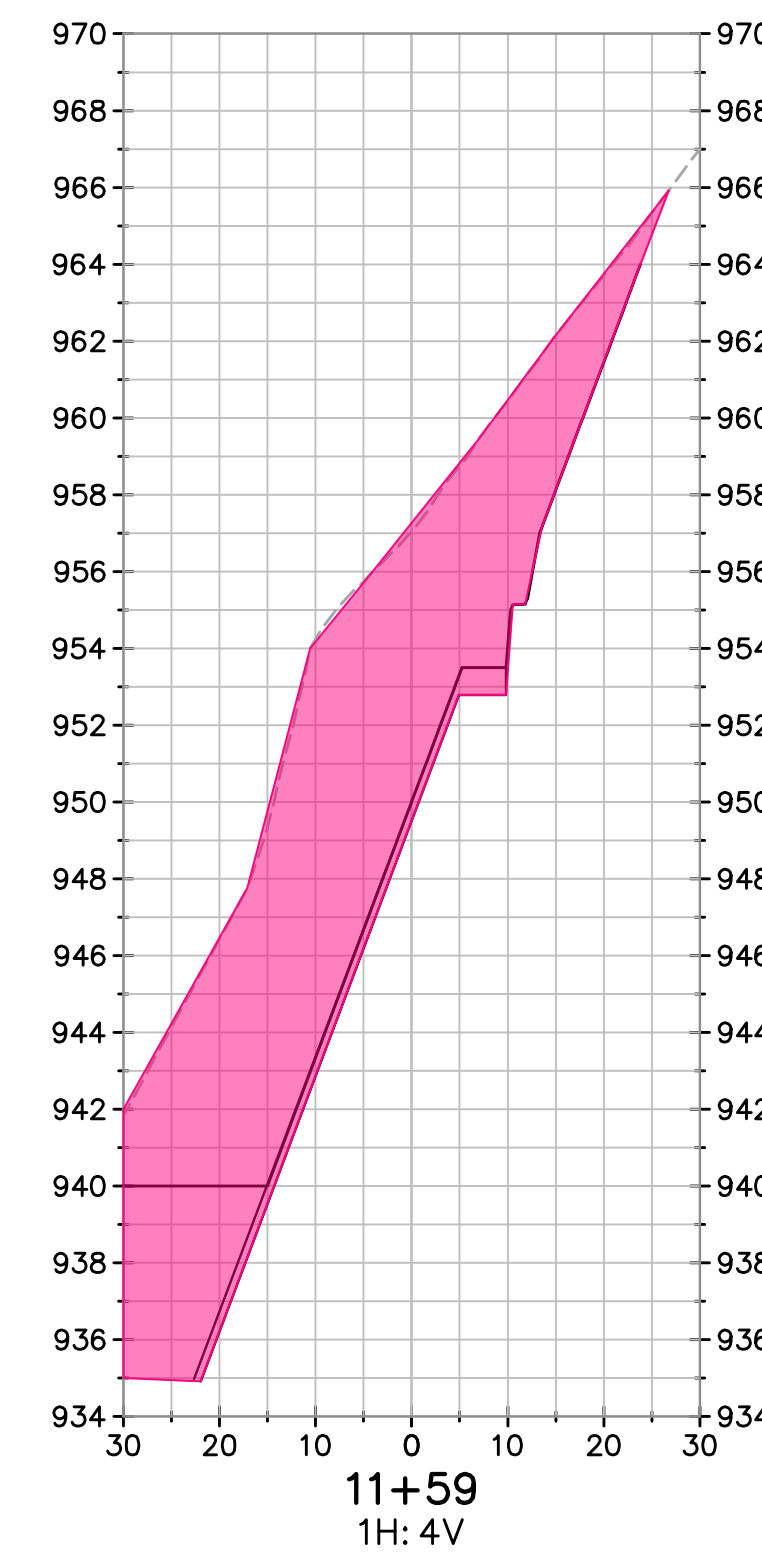
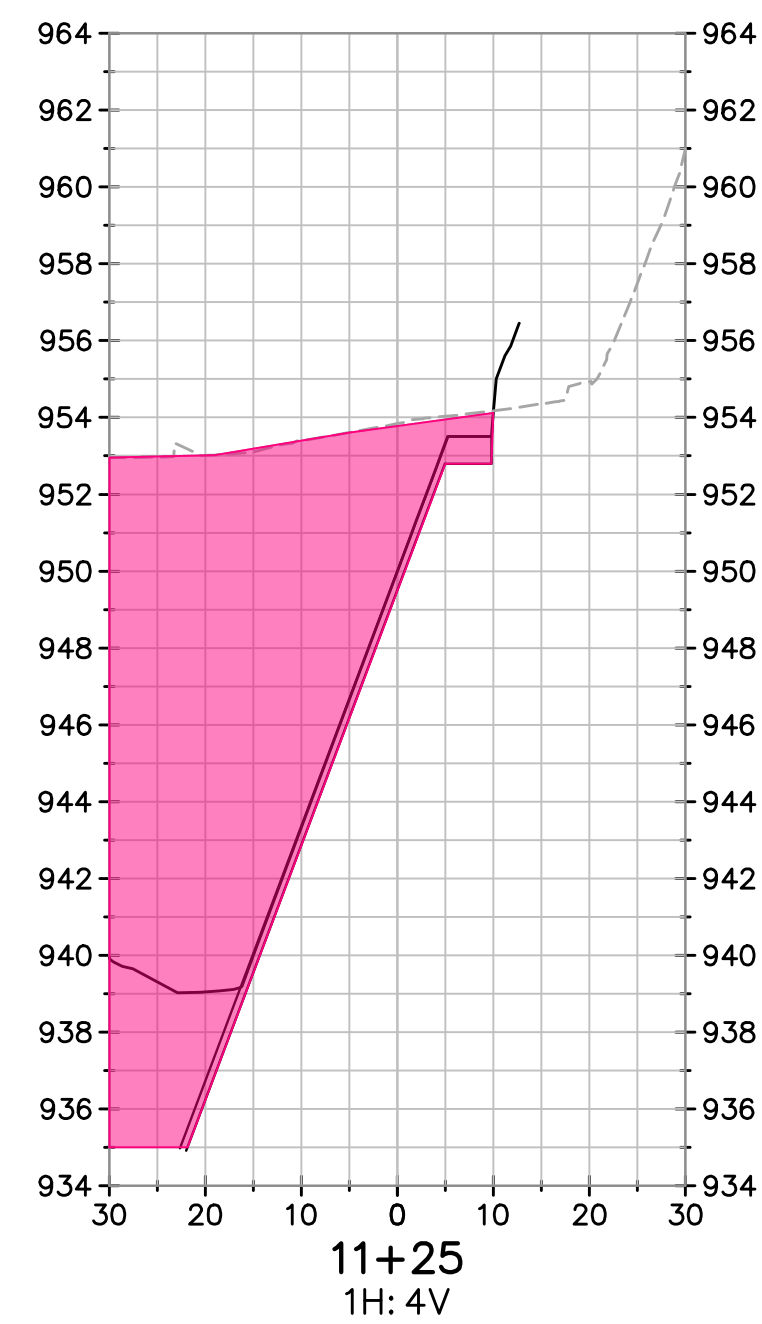
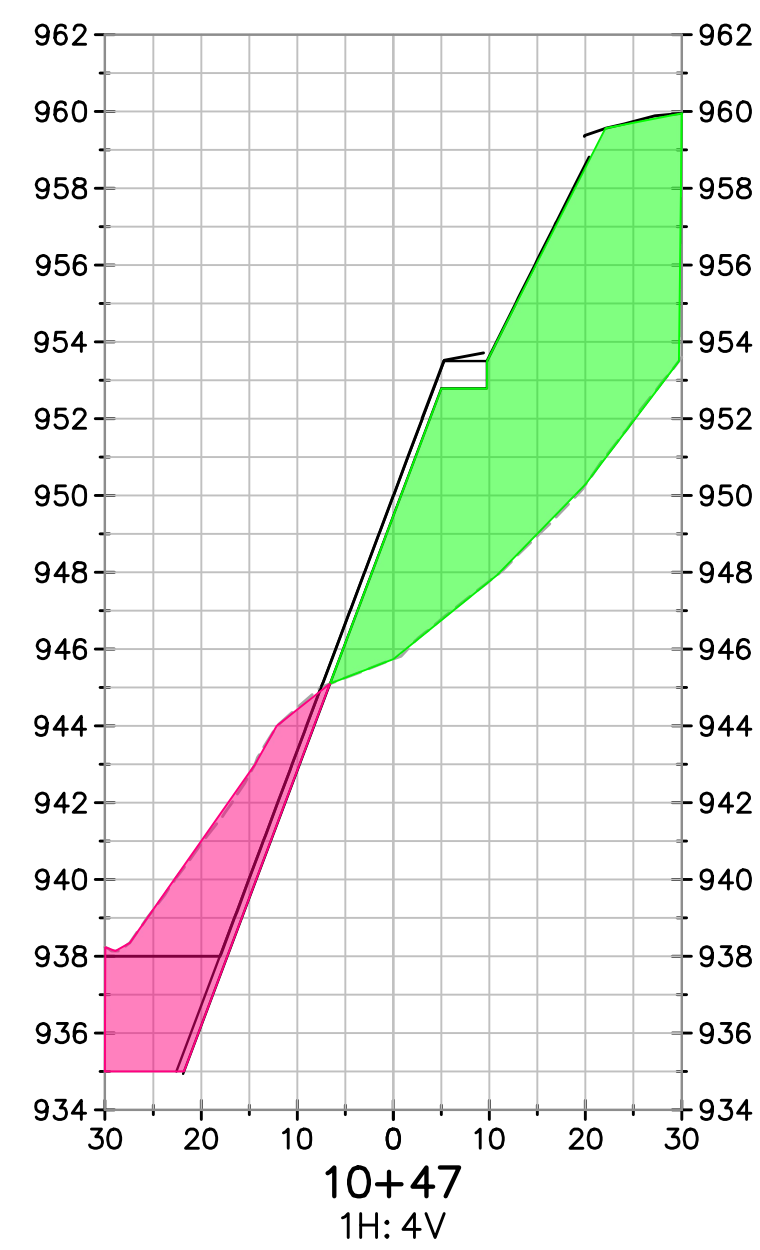
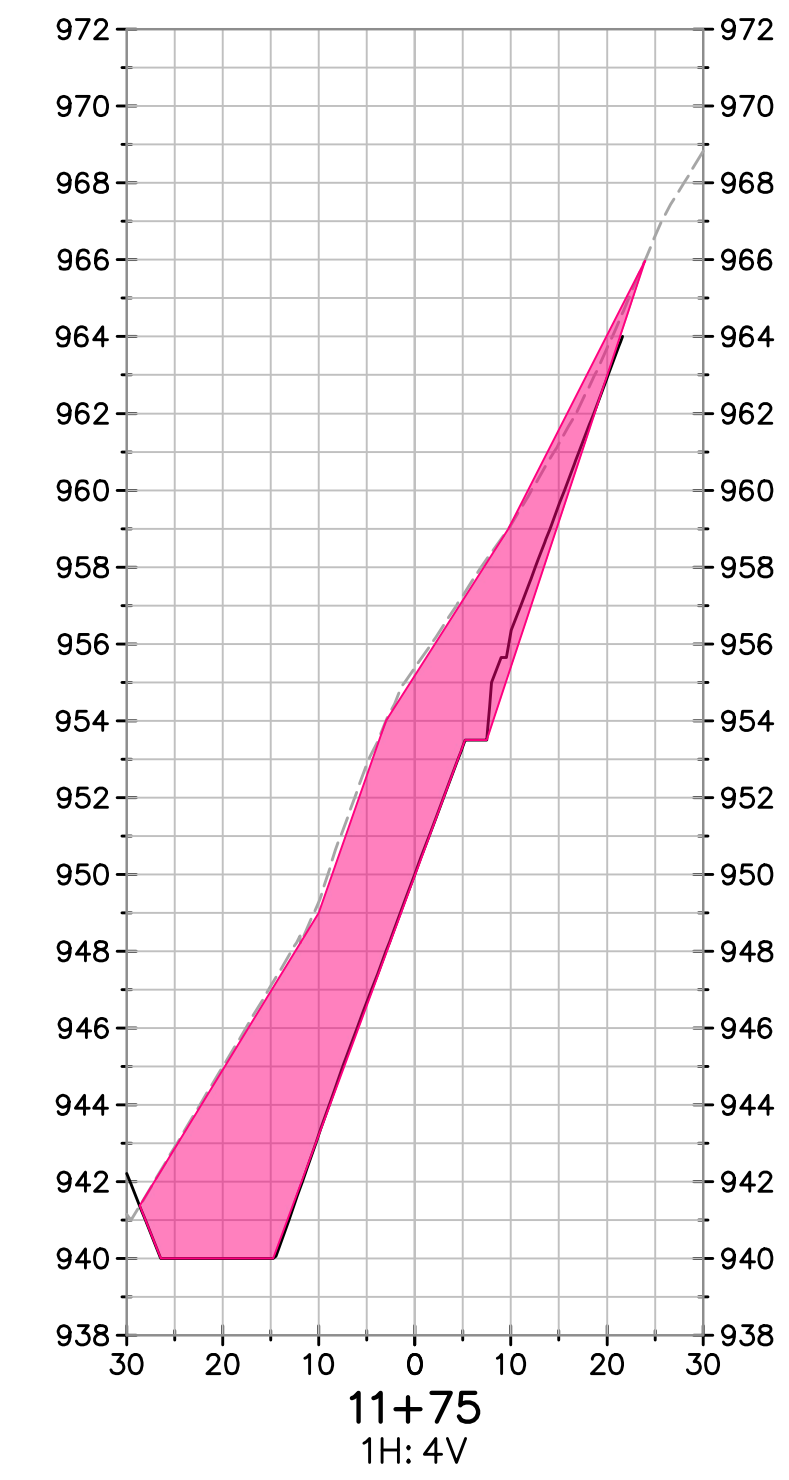
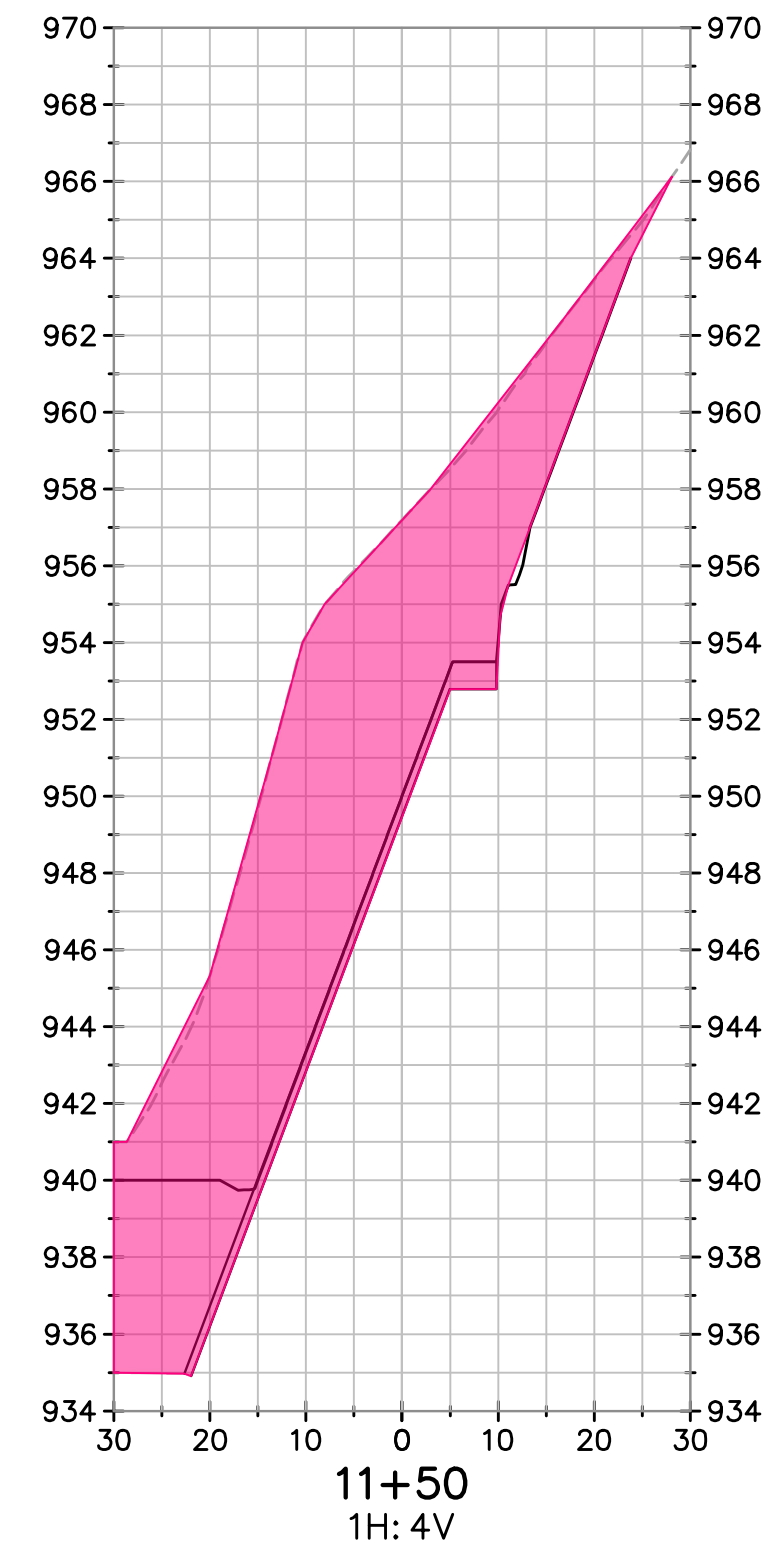
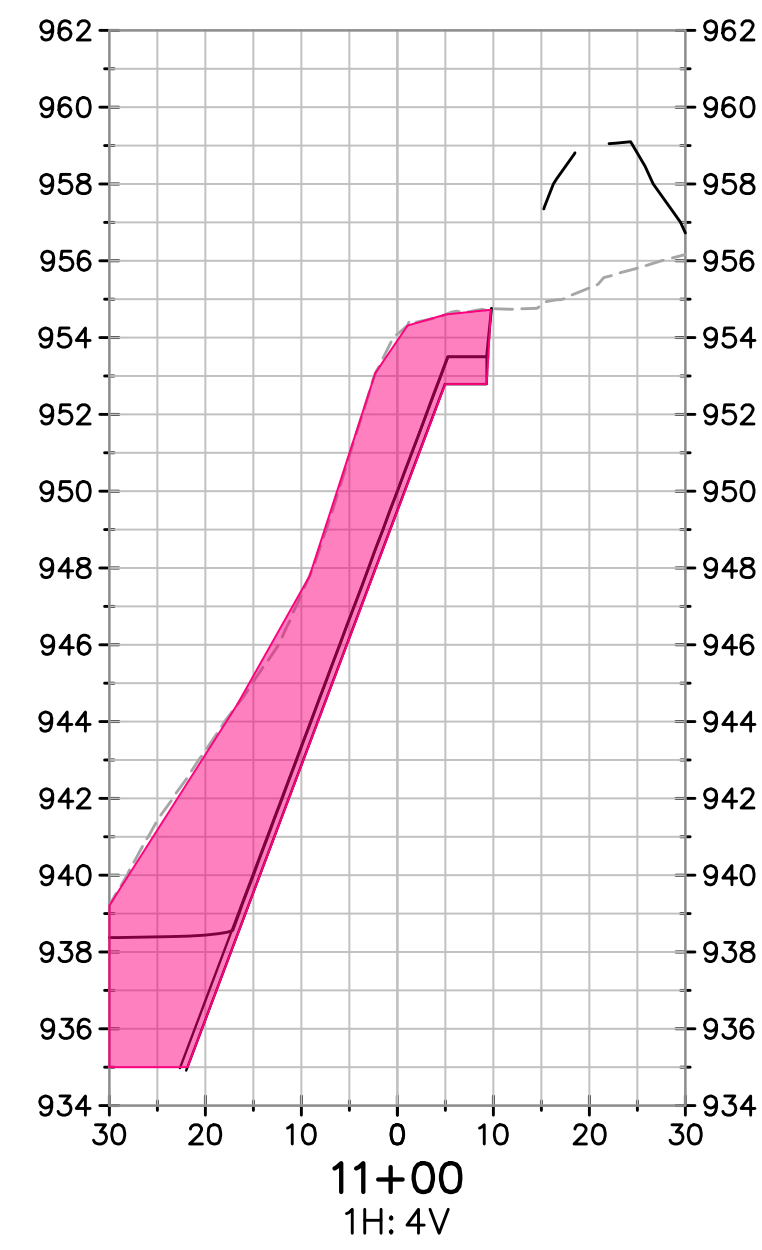
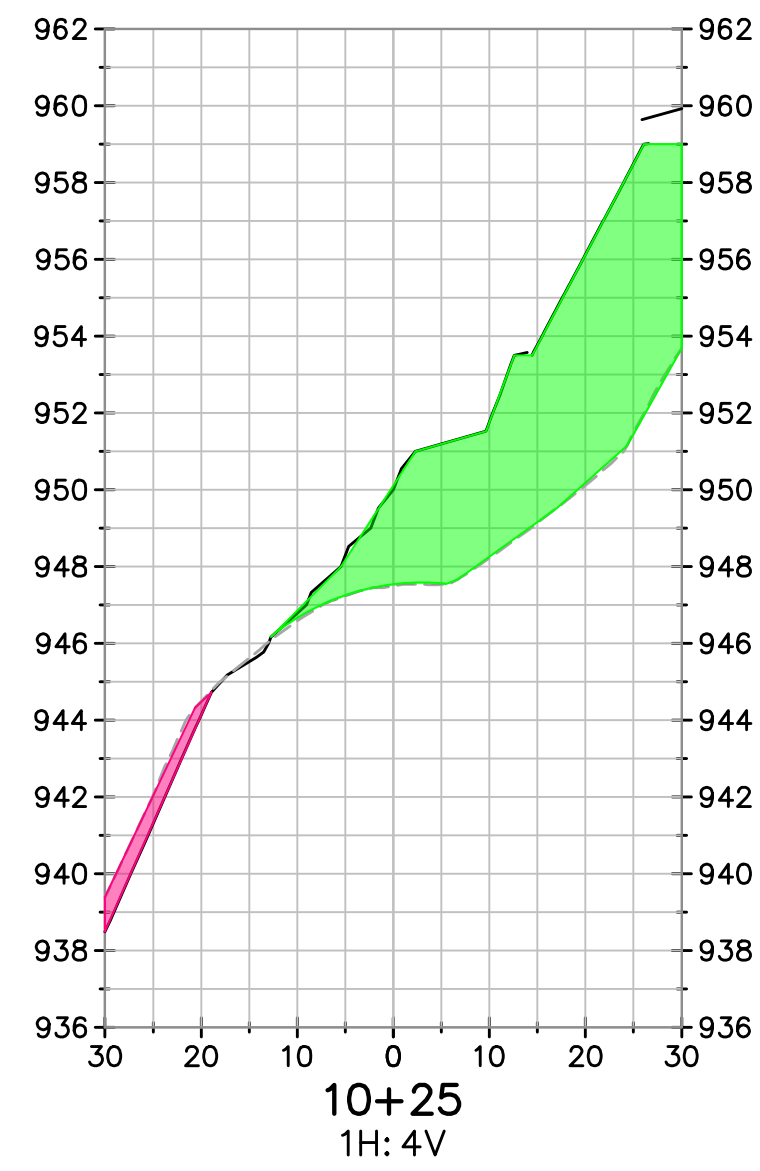
**SAN CREE BRIDGE REPLACEMENT ON ENNIS ROAD  
 EARTHWORK CROSS SECTIONS - HUMMINGBIRD LANE  
 COUNTY OF FRESNO  
 MARCH 26, 2021**



LEGEND:  
 CUT  
 FILL



SAN CREE BRIDGE REPLACEMENT ON ENNIS ROAD  
 EARTHWORK CROSS SECTIONS - WEST ACB GRADING  
 COUNTY OF FRESNO  
 MARCH 26, 2021



LEGEND:

- CUT
- FILL

GRAPHIC SCALE



( IN FEET )  
1 inch = 20 ft.

(TRUE TO SCALE FOR PAPER SIZE 24" X 36")

**SAN CREE BRIDGE REPLACEMENT ON ENNIS ROAD**  
**EARTHWORK CROSS SECTIONS - EAST ACB CREEK GRADING**  
 COUNTY OF FRESNO  
 MARCH 26, 2021